GENERAL NOTES

1.	THE GROSS AREA OF THIS SUBDIVISION	=	352.09 ACRES
	PRIVATE STREETS (CA "A") AND PRIVATE DRIVES	=	19.79 ACRES
	BLOCK 1	=	47.89 ACRES
	BLOCK 2	=	17.63 ACRES
	ALLOWABLE DISTURBANCE AREA ON LOTS	=	53.72 ACRES
	TOTAL ALLOWABLE DISTURBANCE AREA	=	74.69 ACRES
	DEDICATED OPEN SPACE	=	21.87 ACRES
	TOTAL UNDISTURBED OPEN SPACE	=	211.88 ACRES
2.	EXISTING ZONING	=	R1-36 AND R-6
3.	TOTAL NUMBER OF RESIDENTIAL LOTS	=	117
4.	BASIS OF BEARINGS IS THE EAST LINE OF THE SE 1/4 OF SECTION 14, T11S, R13E, SAID BEARING IS N00°01'13"E.		
5.	MAXIMUM PERMITTED BUILDING HEIGHT	=	22 FT.,TWO (2) STORIES EXCEPT THAT TWO-THIRDS OF THE STRUCTURE MUST NOT EXCEED 19FT. IN ACCORDANCE WITH THE APPROVED STONE CANYON DEV. DESIGN GUIDELINES.
6.	MINIMUM LOT SIZE	=	36,000 SQ. FT. AVERAGE LOT SIZE 84,000 SQ. FT.
7.	BUILDING SETBACKS: FRONT	=	30 FT.
	SIDE	=	20 FT.
	REAR	=	40 FT.
8.	PARKING PROVISIONS: GARAGE, 2 EACH	=	234
	DRIVEWAY, 2 EACH	=	234
	TOTAL PARKING	=	468
9.	LENGTH OF PRIVATE STREETS	=	3.70 MI.

10. ALL STREETS AND SEWERS ARE PRIVATE.
11. DRAINAGE WILL NOT BE ALTERED, DISTURBED OR OBSTRUCTED IN FLOODPLAIN AND NO-BUILD AREAS WITHOUT THE APPROVAL OF THE ORO VALLEY TOWN COUNCIL.
12. THE OWNER COVENANTS THAT THE AREAS WITHIN THE 100-YEAR FLOOD PLAIN LINES REPRESENT AN AREA WHICH IS SUBJECT TO FLOODING FROM A 100-YEAR FREQUENCY FLOOD AND ALL LAND IN THIS FLOOD PRONE AREA SHALL BE RESTRICTED TO USES THAT ARE COMPATIBLE WITH THE FLOODPLAIN MANAGEMENT AS APPROVED BY THE TOWN ENGINEER.
13. STORM WATER DISPOSAL SHALL BE OVERLAND AND SHALL MAINTAIN EXISTING DRAINAGE PATTERNS.
14. ALL WEATHER ACCESS WILL BE PROVIDED TO ALL LOTS WITHIN THIS SUBDIVISION.
15. ANY UTILITIES THAT WILL BE RELOCATED OR EXTENDED AS A RESULT OF THIS DEVELOPMENT WILL BE RELOCATED OR EXTENDED AT NO EXPENSE TO THE TOWN OF ORO VALLEY OR PIMA COUNTY.
16. THIS DEVELOPMENT WILL BE SERVED BY ORO VALLEY WATER UTILITY, WHICH HAS BEEN DESIGNATED AS HAVING AN ASSURED 100-YEAR WATER SUPPLY BY THE DIRECTOR OF WATER RESOURCES.
17. UTILITIES WILL BE LOCATED UNDERGROUND IN CONFORMANCE WITH ARIZONA CORPORATION COMMISSION AMENDED GENERAL ORDER U-48.
18. A PROJECT CONSTRUCTION PERMIT MUST BE SECURED FROM PIMA COUNTY WASTEWATER MANAGEMENT BEFORE BEGINNING ANY WORK ON THIS PROJECT.
19. ON-SITE SANITARY SEWERS WILL BE PRIVATE AND WILL BE CONSTRUCTED, OPERATED AND MAINTAINED ON A PRIVATE BASIS. THE LOCATION AND METHOD OF CONNECTION TO AN EXISTING PUBLIC SANITARY SEWER IS SUBJECT TO REVIEW AND APPROVAL BY THE PIMA COUNTY WASTEWATER MANAGEMENT DEPARTMENT AT THE TIME OF SUBMITTAL OF PLUMBING OR BUILDING PLANS.
20. THE SOILS ENGINEER OF RECORD OR OTHER REGISTERED PROFESSIONAL CIVIL ENGINEER WITH EXPERTISE IN THE AREA OF SOILS ENGINEERING SHALL CERTIFY, IN WRITING, THAT ALL SOILS OPERATIONS FOR THIS DEVELOPMENT WERE PERFORMED IN ACCORDANCE WITH THE RECOMMENDATIONS AS SET FORTH IN THE SOILS REPORT, BY TERRACON CONSULTANTS, INC., JOB NO.63045012 DATED JAN. 15, 2004 AND ANY ACCEPTED ADDENDUMS/AMENDMENTS MADE THERETO. CERTIFICATION, IN WRITING, IS TO BE RECEIVED BY THE TOWN OF ORO VALLEY PRIOR TO THE REQUEST FOR ANY BUILDING PERMIT AND/OR FINAL INSPECTION AND THE RELEASE OF ASSURANCES.
21. THE SOILS ENGINEER OF RECORD OR OTHER REGISTERED PROFESSIONAL CIVIL ENGINEER WITH EXPERTISE IN THE AREA OF SOILS ENGINEERING SHALL CERTIFY, IN WRITING, THAT ALL MATERIALS UTILIZED ON THIS DEVELOPMENT ARE IN CONFORMANCE WITH THE ACCEPTED PLANS AND SPECIFICATIONS. CERTIFICATIONS, IN WRITING, ARE TO BE RECEIVED BY THE TOWN ENGINEER OF THE TOWN OF ORO VALLEY PRIOR TO THE REQUEST FOR FINAL INSPECTION AND THE RELEASE OF ASSURANCES.
22. THE PROFESSIONAL ENGINEER OF RECORD SHALL SUBMIT AS-BUILT RECORD DRAWINGS AND CERTIFY IN WRITING THAT ALL IMPROVEMENTS, WHETHER PRIVATE OR PUBLIC, HAVE BEEN CONSTRUCTED, PLACED, INSTALLED, ETC. IN SUBSTANTIAL CONFORMANCE WITH THE ACCEPTED PLANS FOR THIS DEVELOPMENT. CERTIFICATIONS IN WRITING AND THE AS-BUILT RECORD DRAWINGS ARE TO BE RECEIVED BY THE TOWN OF ORO VALLEY A MINIMUM OF TWO (2) WEEKS PRIOR TO THE REQUEST FOR CERTIFICATES OF OCCUPANCY AND/OR FINAL INSPECTION BY THE DEPARTMENT OF PUBLIC WORKS AND THE RELEASE OF ASSURANCES, EXCEPT FOR MODEL HOMES INTENDED TO BE USED FOR SALES PURPOSES. IF THE PROJECT IS PHASED THE ABOVE PERTAINS TO EACH PHASE.
23. ACCEPTANCE OF THE PLANS DOES NOT CONSTITUTE OR IMPLY ACCEPTANCE OF THE FOLLOWING:
    A. WALL(S) RETAINING OR OTHER TYPE(S).
    B. ANY REINFORCED CONCRETE STRUCTURE(S).
    C. ANY EMBANKMENT(S) WHOSE PRIMARY PURPOSE IS TO FUNCTION AS RETENTION/DETENTION STRUCTURE.SEPARATE PLAN CHECK(S) AND PERMIT(S) ARE REQUIRED, ALL IN ACCORDANCE WITH THE APPLICABLE CODES OF THE TOWN OF ORO VALLEY.
24. ONLY THAT VEGETATION SHALL BE REMOVED WHICH IS NECESSARY FOR BUILDING PADS AND ACCESSORY USES, ROADS AND DRIVEWAYS. ALL HEALTHY PALO VERDE, MESQUITE, IRONWOOD, SAGUAROS AND BARREL CACTI TO BE REMOVED SHALL BE TRANSPLANTED FOR ON-SITE LANDSCAPING.
25. INDIVIDUAL GRADING PERMITS MUST BE OBTAINED PRIOR TO THE DEVELOPMENT OF EACH LOT.
26. ACCEPTABLE GRADING LIMITS (SEE TYPICAL LOT DETAIL ON SHEET 2) SHALL BE THE LIMITS OF GRADING AND MAY BE FIELD ADJUSTED TO PRESERVE SIGNIFICANT VEGETATION, ROCK OUTCROPPINGS AND/OR BANK PROTECTION.
27. GRADING ON LOTS SHALL BE LIMITED TO 16,000 SQUARE FEET FOR HOUSE PADS AND ACCESSORY USES, EXCLUDING DRIVEWAYS AND UTILITIES; OTHERWISE GRADING SHALL BE LIMITED TO ROADWAYS, DRIVEWAYS, AND UTILITY INSTALLATION. AREAS OUTSIDE THE ACCEPTABLE GRADING LIMITS SHALL BE RECORDED AS PERMANENT OPEN SPACE. THE ACCEPTABLE GRADING LIMITS SHALL BE STAKED IN THE FIELD AND INSPECTED BY THE SENIOR ZONING OFFICIAL PRIOR TO GRADING. IN THE EVENT THAT MULTIPLE ADJACENT LOTS ARE COMBINED, THE FOLLOWING PROCEDURE SHALL APPLY WHEN DEFINING THE ACCEPTABLE GRADING LIMITS:
    A. THE ACCEPTABLE GRADING LIMITS SHALL BE 12,000 SQUARE FEET MULTIPLIED BY THE NUMBER OF ORIGINAL LOTS BEING COMBINED.
    B. A MAP OF THE NEW LOT SHALL BE SUBMITTED TO THE PLANNING & ZONING DIRECTOR FOR REVIEW. THIS MAP SHALL INCLUDE:
        - TOPOGRAPHICAL MAPPING
        - SLOPE ANALYSIS DEFINING AREAS GREATER THAN 25% SLOPE
        - 100-YEAR FLOODPLAIN LIMITS
        - EROSION HAZARD SETBACKS
        - REGULATED ROCK OUTCROPPINGS AS DEFINED BY THE EXISTING PLAT
        - THE PROPOSED ACCEPTABLE GRADING LIMITS
    C. THE PLANNING & ZONING DIRECTOR SHALL REVIEW THE MAP TO VERIFY THAT NO ENCROACHMENTS INTO PLATTED OPEN SPACE ARE PROPOSED. IF MINOR ENCROACHMENT INTO PLATTED OPEN SPACE IS PROPOSED, A TRADE SHALL BE PROCESSED IN ACCORDANCE WITH THE ADOPTED TRADE PROCEDURES WITHIN STONE CANYON.
    D. AREAS OUTSIDE THE FINAL ACCEPTABLE GRADING LIMITS SHALL BE RECORDED AS OPEN SPACE.
    E. IF THE DESIGNATED ACCEPTABLE GRADING LIMITS ON THE PLAT ARE NOT CONTIGUOUS, A REVIEW OF A MINOR PLAT CHANGE MAY BE REQUIRED.
28. ALL STRUCTURES IN THIS DEVELOPMENT SHALL HAVE SPRINKLERS INSTALLED, WITH A MINIMUM STANDARD OF NFPA 13-D, IN ACCORDANCE WITH THE AGREEMENT WITH GOLDER RANCH FIRE DEPARTMENT.
29. LOTS 486, 490, 491, 510, 511, 512, 513, 517, 534, 544, 545, 547, 548, 551, 553, 554, 559, 562, 581, 582, 584, 590, 591 AND 601 ARE AFFECTED BY 100-YEAR FLOODPLAIN AND WILL NEED A FLOODPLAIN USE PERMIT FOR ANYWHERE CONSTRUCTION DISTURBANCE ENCROACHES UPON THE FLOODPLAIN BOUNDARY. A FLOODPLAIN USE PERMIT WILL BE REQUIRED PRIOR TO ISSUANCE OF BUILDING PERMIT.
30. DRAINAGEWAYS WILL BE CONSTRUCTED ACCORDING TO APPROVED PLANS PRIOR TO THE ISSUANCE OF ANY PERMITS FROM THE TOWN ENGINEER AND/OR BUILDING OFFICIAL FOR LOTS 500, 501, 503, 524, 535, 537, 583, 584, 585 AND 593.
31. PROPOSED BANK PROTECTION SHOWN WITHIN PRIVATE LOTS SHALL BE THE RESPONSIBILITY OF EACH INDIVIDUAL LOT OWNER.
32. ACCESS ACROSS FLOOD PRONE AREAS TO BUILDING SITES ON LOTS 486, 510, 534 & 584 WILL BE APPROVED BY THE TOWN ENGINEER AND SHALL BE THE RESPONSIBILITY OF THE DEVELOPER.
33. ALL PROSPECTIVE BUYERS OF LOTS WITHIN STONE CANYON VIII SHALL BE INFORMED OF THE PRESENCE AND ACTIVITY OF THE LA CHOLLA AIRPARK, A PRIVATE AIRPORT LOCATED SOUTHWEST OF THIS PROJECT.
34. NO FURTHER SUBDIVISION OF ANY LOT OR PARCEL SHOWN WILL BE DONE WITHOUT THE WRITTEN APPROVAL OF THE ORO VALLEY TOWN COUNCIL.

GENERAL NOTES (CONT'D)

35. THE PROPERTY OWNER, THEIR SUCCESSORS, ASSIGNS, OR A DESIGNATED HOMEOWNERS ASSOCIATION AGREES TO,
    A. KEEP ALL REQUIRED LANDSCAPE AREAS MAINTAINED IN A WEED FREE, TRASH FREE CONDITION,
    B. REPLACE ANY NEWLY PLANTED MATERIAL THAT DIES WITHIN 90 DAYS AND,
    C. MAINTAIN THE IRRIGATION SYSTEM IN PROPER WORKING ORDER.
36. THE MINIMUM REQUIRED FIRE FLOW IS 1000 GPM FOR TWO HOUR DURATION. FIRE FLOW SHALL BE AVAILABLE PRIOR TO COMBUSTIBLE CONSTRUCTION MATERIAL ARRIVING ON A LOT.
37. ALL EASEMENTS OUTSIDE OF THE PROJECT BOUNDARIES SHALL BE RECORDED BY SEPARATE INSTRUMENT.
38. THE FOLLOWING LOTS ALLOW FOR LESS THEN THE MAXIMUM 16,000 SQ. FT. OF BUILDABLE AREA LOT 543=15,760 SQ. FT. LOT 565=11,328 SQ. FT. LOT 584=6,435 SQ. FT.
39. ANY LOT WHICH RECEIVES WATER PRESSURE IN EXCESS OF 80 P.S.I. WILL REQUIRE A PRESSURE REDUCING VALVE.

APPROVALS

I Kathryn E. Cuvelier, CLERK OF THE TOWN OF ORO VALLEY, HEREBY CERTIFY THAT THIS PLAT WAS APPROVED BY THE MAYOR AND COUNCIL OF THE TOWN OF ORO VALLEY ON THE 3rd DAY OF march, 2010.

CLERK, TOWN OF ORO VALLEY	7-8-10 DATE
PIMA COUNTY REGIONAL WASTEWATER RECLAMATION DEPARTMENT	05-03-10 DATE
TOWN OF ORO VALLEY TOWN ENGINEER	7-1-10 DATE
ZONING ADMINISTRATOR	7/7/10 DATE

DEDICATION

WE, THE UNDERSIGNED, HEREBY WARRANT THAT WE ARE ALL AND THE ONLY PARTIES HAVING ANY RECORD TITLE INTEREST IN THE LAND SHOWN ON THIS PLAT AND WE CONSENT TO THE SUBDIVISION OF SAID LAND IN THE MANNER SHOWN HEREON. WE, THE UNDERSIGNED, OUR SUCCESSORS AND ASSIGNS, DO HEREBY SAVE THE TOWN OF ORO VALLEY, ITS SUCCESSORS AND ASSIGNS, THEIR EMPLOYEES, OFFICERS, AND AGENTS HARMLESS FROM ANY AND ALL CLAIMS FOR DAMAGES RELATED TO THE USE OF SAID LANDS NOW AND IN THE FUTURE BY REASON OF FLOODING, FLOWAGE, EROSION, OR DAMAGE CAUSED BY WATER, WHETHER SURFACE, FLOOD OR RAINFALL. IT IS FURTHER UNDERSTOOD AND AGREED THAT NATURAL DRAINAGE SHALL NOT BE ALTERED, DISTURBED OR OBSTRUCTED OTHER THAN AS SHOWN HEREON WITHOUT THE WRITTEN APPROVAL OF THE TOWN OF ORO VALLEY TOWN COUNCIL. WE HEREBY CONVEY TO THE TOWN OF ORO VALLEY AND ALL UTILITY COMPANIES, EASEMENTS AS SHOWN HEREON FOR THE PURPOSE OF ACCESS, INSTALLATION AND MAINTENANCE OF UTILITIES AND OTHER USES AS DESIGNATED BY THIS PLAT.

PRIVATE STREETS (COMMON AREA A), OPEN SPACE, PRIVATE SEWER EASEMENTS AND DRAINAGE WAYS, DRAINAGE AND SLOPE EASEMENTS AS SHOWN HEREON, ARE RESERVED FOR THE PRIVATE USE AND CONVENIENCE OF ALL OWNERS OF PROPERTY WITHIN THIS SUBDIVISION, THEIR GUESTS AND INVITEES. COMMON AREA 'A'(PRIVATE STREETS) IS GRANTED AS AN EASEMENT TO THE TOWN OF ORO VALLEY, PIMA COUNTY AND ALL PUBLIC AND PRIVATE UTILITY COMPANIES FOR THE PURPOSES OF ACCESS, INSTALLATION AND MAINTENANCE OF UNDERGROUND UTILITIES. NO NEW OVERHEAD LINES SHALL BE USED. TITLE TO THE LAND OF ALL COMMON AREA A SHALL BE VESTED IN AN ASSOCIATION OF INDIVIDUAL LOT OWNERS AS ESTABLISHED BY COVENANTS, CONDITIONS AND RESTRICTIONS RECORDED IN DOCKET 11020 AT PAGE 1754 IN THE OFFICE OF THE PIMA COUNTY RECORDER. EACH AND EVERY LOT OWNER WITHIN THIS SUBDIVISION SHALL BE A MEMBER OF THE ASSOCIATION, WHICH WILL ACCEPT ALL RESPONSIBILITY FOR THE CONTROL, MAINTENANCE, SAFETY AND LIABILITY OF ALL COMMON AREAS, OPEN SPACE, COMMON ACCESS DRIVES, DRAINAGE AND SLOPE EASEMENTS, PRIVATE STREETS, PRIVATE SEWERS AND PRIVATE SEWER EASEMENTS WITHIN THIS SUBDIVISION AS SHOWN HEREON.

FIRST AMERICAN TITLE INSURANCE COMPANY, A CALIFORNIA CORPORATION, UNDER TRUST NO. 9055 ONLY, AND NOT IN A CORPORATE CAPACITY. AND NOT OTHERWISE.

BY: Linda A. Keiche — 5-20-2010 DATE:

BENEFICIARY:
STONE CANYON, L.L.C.
1121 W. WARNER RD., SUITE 109
TEMPE, ARIZONA 85284

STATE OF ARIZONA)
COUNTY OF PIMA) SS

THE FOREGOING INSTRUMENT WAS ACKNOWLEDGED BEFORE ME THIS DATE May 20, 2010 BY Cindy A. Keiche TITLE OFFICER OF FIRST AMERICAN TITLE INSURANCE COMPANY, A CALIFORNIA CORPORATION, ON BEHALF OF THE CORPORATION.

Rachel L. Turnipseed — 7-2-2012 MY COMMISSION EXPIRES:
NOTARY PUBLIC

FIRST AMERICAN TITLE INSURANCE COMPANY, A CALIFORNIA CORPORATION, UNDER TRUST NO. 9274 ONLY, AND NOT IN A CORPORATE CAPACITY. AND NOT OTHERWISE.

BY: Linda A. Keiche — 5-20-2010 DATE:

BENEFICIARY:
THE WLB GROUP, INC.
4444 E. BROADWAY BLVD.
TUCSON, ARIZONA 85711

STATE OF ARIZONA)
COUNTY OF PIMA) SS

THE FOREGOING INSTRUMENT WAS ACKNOWLEDGED BEFORE ME THIS DATE May 20, 2010 BY Cindy A. Keiche TITLE OFFICER OF FIRST AMERICAN TITLE INSURANCE COMPANY, A CALIFORNIA CORPORATION, ON BEHALF OF THE CORPORATION.

Rachel L. Turnipseed — 7-2-2012 MY COMMISSION EXPIRES:
NOTARY PUBLIC

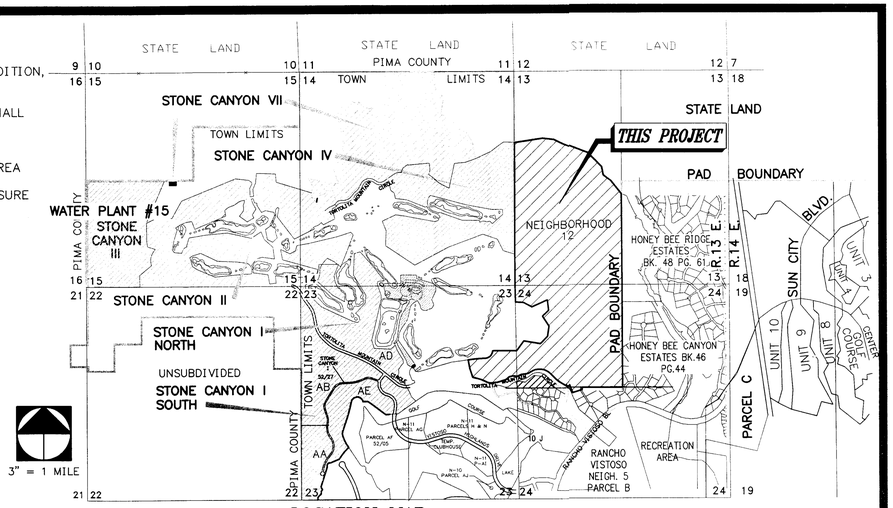

LOCATION MAP

A PORTION OF SECTION 13, 23 & 24, T-11-S, R-13-E, G. & S. R. M.
TOWN OF ORO VALLEY, PIMA COUNTY, ARIZONA

ASSURANCES

ASSURANCES IN THE FORM OF A THIRD-PARTY TRUST FROM FIRST AMERICAN TITLE INSURANCE COMPANY, TRUSTEE UNDER TRUST NO. 9055 AS RECORDED IN DKT. 13346 PAGE 366 HAS BEEN PROVIDED TO GUARANTEE DRAINAGE AND STREET IMPROVEMENTS, INCLUDING MONUMENTS, AND UTILITY IMPROVEMENTS (ELECTRIC, TELEPHONE, GAS, SEWER AND WATER) IN THIS SUBDIVISION (LOTS 489-602, BLOCKS 1 & 2 AND COMMON AREA 'A').

ASSURANCES IN THE FORM OF A THIRD-PARTY TRUST FROM FIRST AMERICAN TITLE INSURANCE COMPANY, TRUSTEE UNDER TRUST NO. 9274 AS RECORDED IN DKT. 13346 PAGE 374 HAS BEEN PROVIDED TO GUARANTEE DRAINAGE AND STREET IMPROVEMENTS, INCLUDING MONUMENTS, AND UTILITY IMPROVEMENTS (ELECTRIC, TELEPHONE, GAS, SEWER AND WATER) IN THIS SUBDIVISION (LOTS 486-488).

BY: _____ 7/8/10 DATE:
MAYOR, TOWN OF ORO VALLEY

WATER ADEQUACY

A CERTIFICATION OF ASSURED WATER SUPPLY HAS BEEN RECEIVED FROM THE DIRECTOR OF WATER RESOURCES.

BY: _____ 7-7-10 DATE:
WATER UTILITY DIRECTOR

CERTIFICATION

I HEREBY CERTIFY THAT THE BOUNDARY SURVEY SHOWN ON THIS PLAT WAS PERFORMED UNDER MY DIRECTION AND THAT ALL EXISTING AND/OR PROPOSED SURVEY MONUMENTS AND MARKERS SHOWN ARE CORRECTLY DESCRIBED. I FURTHER CERTIFY THAT THIS PLAT WAS PREPARED UNDER MY DIRECTION.

JACK A. BUCHANAN, R.L.S. NO. 12214

EXPIRES 3/31/2011
(INDICATES RENEWAL DATE)

I FURTHER CERTIFY THAT THIS PLAT WAS PREPARED UNDER MY DIRECTION AND THAT THE 100-YEAR FLOOD PRONE LIMITS OR EROSION HAZARD SETBACKS NOTED WERE REVIEWED AND SHOWN UNDER MY DIRECTION.

JOHN ALEXANDER HOLLEY, P.E., NO.21137

EXPIRES 3/31/2012

RECORDING DATA

STATE OF ARIZONA) SS
COUNTY OF PIMA)

Maps not picked up in 45 days will be recycled. 7/8/2010 VRC

NO: 2010-1220864
FEE: $ 4.34.00

THIS INSTRUMENT WAS FILED FOR RECORD AT THE REQUEST OF THE STONE CANYON LLC, ON THIS 8th DAY OF July 2010, AT 8:00 AM, IN BOOK 65 OF MAPS, AT PAGE 24, THEREOF.

F. ANN RODRIGUEZ, PIMA COUNTY RECORDER

BY: _____
DEPUTY FOR PIMA COUNTY RECORDER

FINAL PLAT FOR STONE CANYON VIII RANCHO VISTOSO NEIGHBORHOOD 12 LOTS 486 THRU 602, BLOCKS 1 AND 2 AND COMMON AREA A

BEING PORTION OF SECTION 13, 23 & 24
T.11S., R.13E., G. & S.R.M.,
TOWN OF ORO VALLEY, PIMA COUNTY, ARIZONA

APRIL 2010

Co9-01-42
OV12-05-26
185050-A-012-0106

The WLB Group INC. WLB
Engineering • Planning • Surveying
Landscape Architecture • Urban Design
Offices located in: Tucson, Phoenix and Flagstaff, Arizona and Las Vegas, Nevada.
4444 E. Broadway Tucson, Az 85711
Office (520)881-7480, Fax (520)881-7492

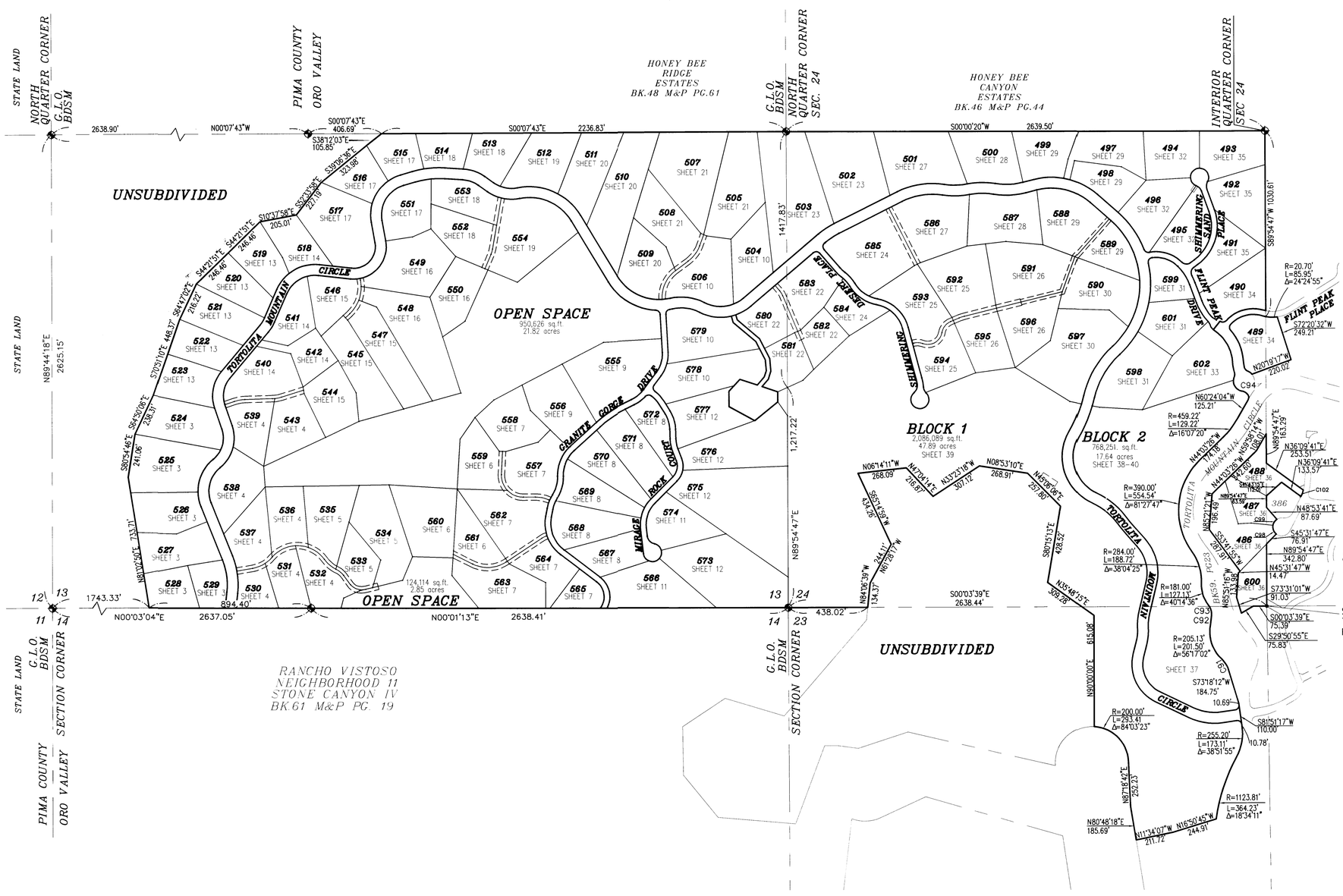

LEGEND

EHS56	EROSION HAZARD SETBACK LINE
FL56	100-YEAR FLOODPLAIN LIMIT
	SUBDIVISION BOUNDARY
	RIGHT OF WAY LINE
	LOT LINE
	CENTER LINE
	EASEMENT LINE
	SECTION LINE
	FOUND SURVEY MONUMENT AS NOTED (IRON PIN, BRASS DISK, ETC.)
P.U.E.	PUBLIC UTILITY EASEMENT
N.A.E.	NO ACCESS EASEMENT
(R)	INDICATES A RADIAL LINE TO A CURVE.
○	INDICATES IRON PIN OR SIMILAR SURVEY MARKER TO BE SET BY A REGISTERED LAND SURVEYOR UPON COMPLETION OF CONSTRUCTION AND BEFORE THE ASSURANCES ARE RELEASED.
⊡	INDICATES 2" BRASS DISK SURVEY MONUMENT IN CONCRETE STAMPED BY A REGISTERED LAND SURVEYOR TO BE SET UPON COMPLETION OF CONSTRUCTION AND BEFORE ASSURANCES ARE RELEASED.
BDSM	BRASS DISK SURVEY MONUMENT
GLO	GOVERNMENT LAND OFFICE
	SVT (SIGHT VISIBILITY TRIANGLE)
	6' x 6' ESMT TO TEP
	10' x 10' ESMT TO TEP
	15' x 15' ESMT TO TEP
TEP	TUCSON ELECTRIC POWER COMPANY
☆	ACCESS LOCATION FOR DOUBLE-FRONTAGE LOTS
	TOWN LIMITS

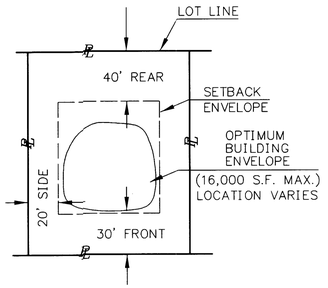

TYPICAL LOT DETAIL
NTS

The WLB Group INC. WLB
Engineering • Planning • Surveying
Landscape Architecture • Urban Design
Offices located in: Tucson, Phoenix and Flagstaff, Arizona and Las Vegas, Nevada.
4444 E. Broadway Tucson, Az 85711
Office (520)881-7480, Fax (520)881-7492

0' 300' 600' 900'

NOTE: SEE SHEETS 41-43 FOR TABLES, CURVE, EROSION HAZARD SETBACK AND 100 YEAR FLOODPLAIN NUMBERS.

REGISTERED LAND SURVEYOR
12214
JACK A. BUCHANAN
STATE BOUNDARY SURVEYOR
Arizona U.S.A.
EXPIRES 3/31/2011
(INDICATES RENEWAL DATE)

FINAL PLAT FOR STONE CANYON VIII RANCHO VISTOSO NEIGHBORHOOD 12 LOTS 486 THRU 602, BLOCKS 1 AND 2 AND COMMON AREA A

BEING PORTION OF SECTION 13, 23 & 24
T.11S., R.13E., G. & S.R.M.,
TOWN OF ORO VALLEY, PIMA COUNTY, ARIZONA

APRIL 2010

Co9-01-42
OV12-05-26
185050-A-012-0106

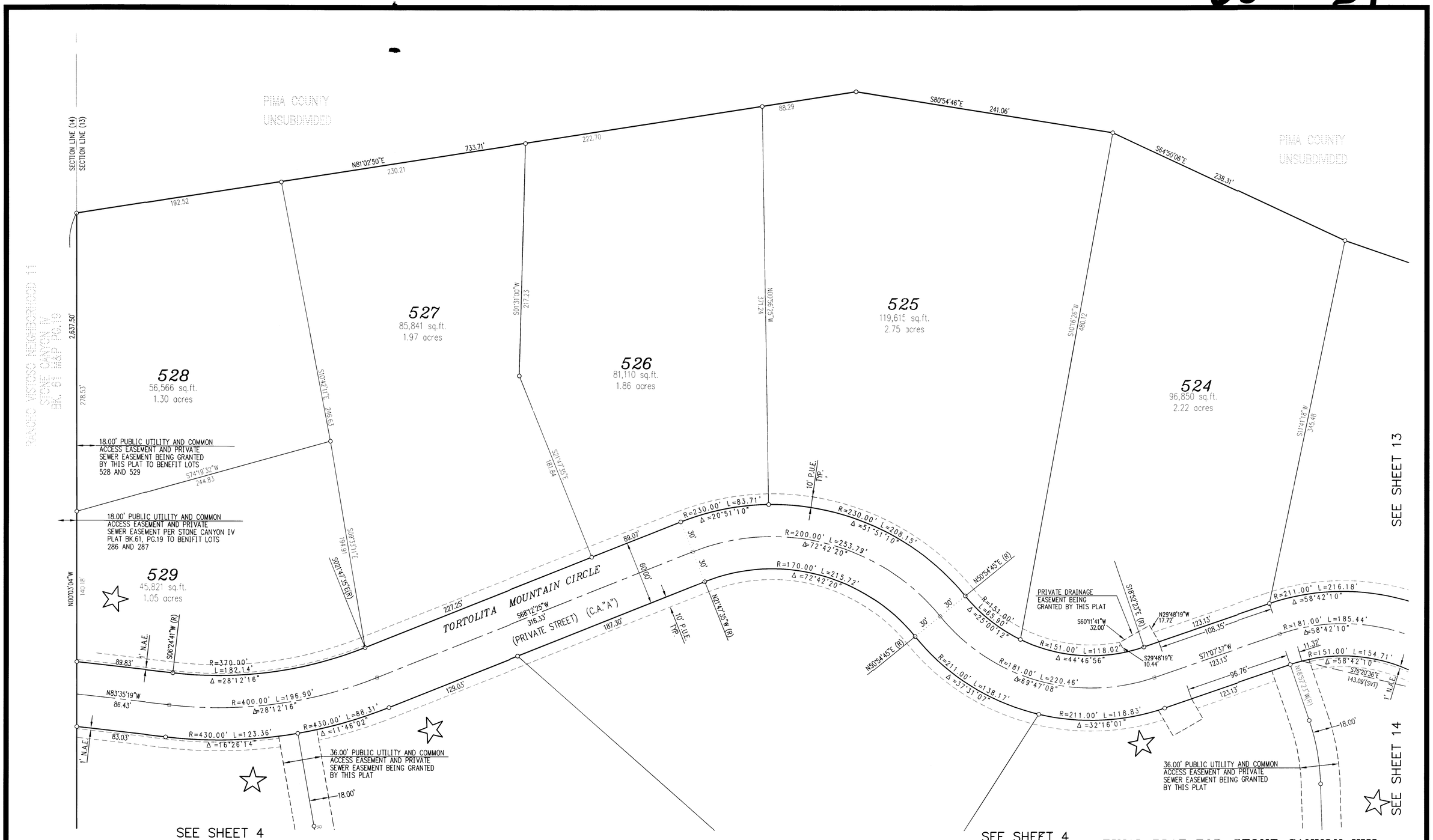

The WLB Group INC.

WLB

Engineering • Planning • Surveying
Landscape Architecture • Urban Design
Offices located in: Tucson, Phoenix and Flagstaff, Arizona and Las Vegas, Nevada.
4444 E. Broadway Tucson, Az 85711
Office (520)881-7480, Fax (520)881-7492

0' 40' 80' 120'

NOTE: SEE SHEETS 41-43 FOR TABLES, CURVE, EROSION HAZARD SETBACK AND 100 YEAR FLOODPLAIN NUMBERS.

12214 JACK A. BUCHANAN
EXPIRES 3/31/2011 (INDICATES RENEWAL DATE)

FINAL PLAT FOR STONE CANYON VIII RANCHO VISTOSO NEIGHBORHOOD 12 LOTS 486 THRU 602, BLOCKS 1 AND 2 AND COMMON AREA A

BEING PORTION OF SECTION 13, 23 & 24
T.11S., R.13E., G. & S.R.M.,
TOWN OF ORO VALLEY, PIMA COUNTY, ARIZONA

APRIL 2010
SCALE: 1" = 40'
185050-A-012-0106

Co9-01-42
OV12-05-26
SHEET 3 OF 43

SEE SHEET 3

SEE SHEET 3

TORTOLITA MOUNTAIN CIRCLE
(PRIVATE STREET) (C.A."A")

R=230.00' L=83.71'
Δ=20°51'10"
R=230.00' L=208.15'
Δ=51°51'10"
R=200.00' L=253.79'
Δ=72°42'20"
R=170.00' L=215.72'
Δ=72°42'20"
R=151.00' L=65.90'
Δ=25°00'12"
R=151.00' L=118.02'
Δ=44°46'56"
R=181.00' L=220.46'
Δ=69°47'08"
R=211.00' L=138.17'
Δ=37°31'07"
R=211.00' L=118.83'
Δ=32°16'01"
R=211.00' L=216.18'
Δ=58°42'10"
R=181.00' L=185.44'
Δ=58°42'10"
R=151.00' L=154.71'
Δ=58°42'10"
R=370.00' L=182.14'
Δ=28°12'16"
R=400.00' L=196.90'
Δ=28°12'16"
R=430.00' L=88.31'
Δ=11°46'02"
R=430.00' L=123.36'
Δ=16°26'14"
R=185.00' L=147.91'
Δ=45°48'26"
R=185.00' L=15.90'
Δ=2°57'20"
R=185.00' L=111.53'
Δ=34°32'33"

227.25'
89.07'
30.00'
60.00'
187.30'
129.03'
89.83'
83.03'
140.18'
235.93'
179.40'
164.76'
87.50'
259.28'
356.50'
339.58'
347.63'
199.90'
115.23'
390.59'
380.46'
377.78'
206.54'
123.13'
96.76'
54.86'
151.65'
118.35'
82.35'
35.54'
18.27'
36.55'
270.27'
128.76'
65.81'
5.90'
32.00'
15.02'
4.00'
10.87'
16.56'
41.46'
68.87'
35.00'
21.19'
27.46'
3.54'
4.01'
143.09'(SVT)
26.37'
80.50'
26.97'
50.47'

N00°03'04"W 2,637.50'
N00°03'04"W 2,638.41'
N83°35'19"W 86.43'
N87°19'39"E
N73°55'03"E
N06°20'47"W
N85°54'46"E
S84°39'02"W
S48°38'12"E
N72°38'40"E
S23°08'55"E
N80°35'05"W
N01°02'38"W
S85°21'13"W
N01°00'13"W
N29°48'19"W
N60°11'41"E
S29°48'19"E
N18°52'23"W
S71°07'37"W
S76°20'36"E
N01°41'49"W
S43°18'11"W
N46°41'49"W
S46°41'49"E
N43°18'11"E
N25°54'14"W
S82°31'01"W
N63°11'53"E

530
43,269 sq.ft.
0.99 acres

531
57,696 sq.ft.
1.32 acres

536
70,993 sq.ft.
1.63 acres

537
74,087 sq.ft.
1.70 acres

538
86,990 sq.ft.
2.00 acres

539
67,629 sq.ft.
1.55 acres

543
81,716 sq.ft.
1.88 acres

OPEN SPACE
950,626 sq.ft.
21.82 acres

36.00' PUBLIC UTILITY AND COMMON ACCESS EASEMENT AND PRIVATE SEWER EASEMENT BEING GRANTED BY THIS PLAT

PRIVATE DRAINAGE EASEMENT BEING GRANTED BY THIS PLAT

EMERGENCY TURNAROUND EASEMENT BEING GRANTED BY THIS PLAT

1' N.A.E.

10' P.U.E. TYP.

EROSION HAZARD SETBACK LINE

100YR. FLOOD PLAIN (TYP.)

WEST 1/4 COR. G.L.O. BDSM

SEE SHEET 5

SEE SHEET 15

SEE SHEET 14

NOTE: SEE SHEETS 41-43 FOR TABLES, CURVE, EROSION HAZARD SETBACK AND 100 YEAR FLOODPLAIN NUMBERS.

0' 40' 80' 120'

The WLB Group INC. **WLB**
Engineering • Planning • Surveying
Landscape Architecture • Urban Design
Offices located in: Tucson, Phoenix and Flagstaff, Arizona and Las Vegas, Nevada.
4444 E. Broadway Tucson, Az 85711
Office (520)881-7480, Fax (520)881-7492

12214 JACK A. BUCHANAN Arizona U.S.A.
EXPIRES 3/31/2011
(INDICATES RENEWAL DATE)

FINAL PLAT FOR STONE CANYON VIII RANCHO VISTOSO NEIGHBORHOOD 12 LOTS 486 THRU 602, BLOCKS 1 AND 2 AND COMMON AREA A

BEING PORTION OF SECTION 13, 23 & 24
T.11S., R.13E., G. & S.R.M.,
TOWN OF ORO VALLEY, PIMA COUNTY, ARIZONA

APRIL 2010
SCALE: 1" = 40'
185050-A-012-0106

Co9-01-42
OV12-05-26
SHEET 4 OF 43

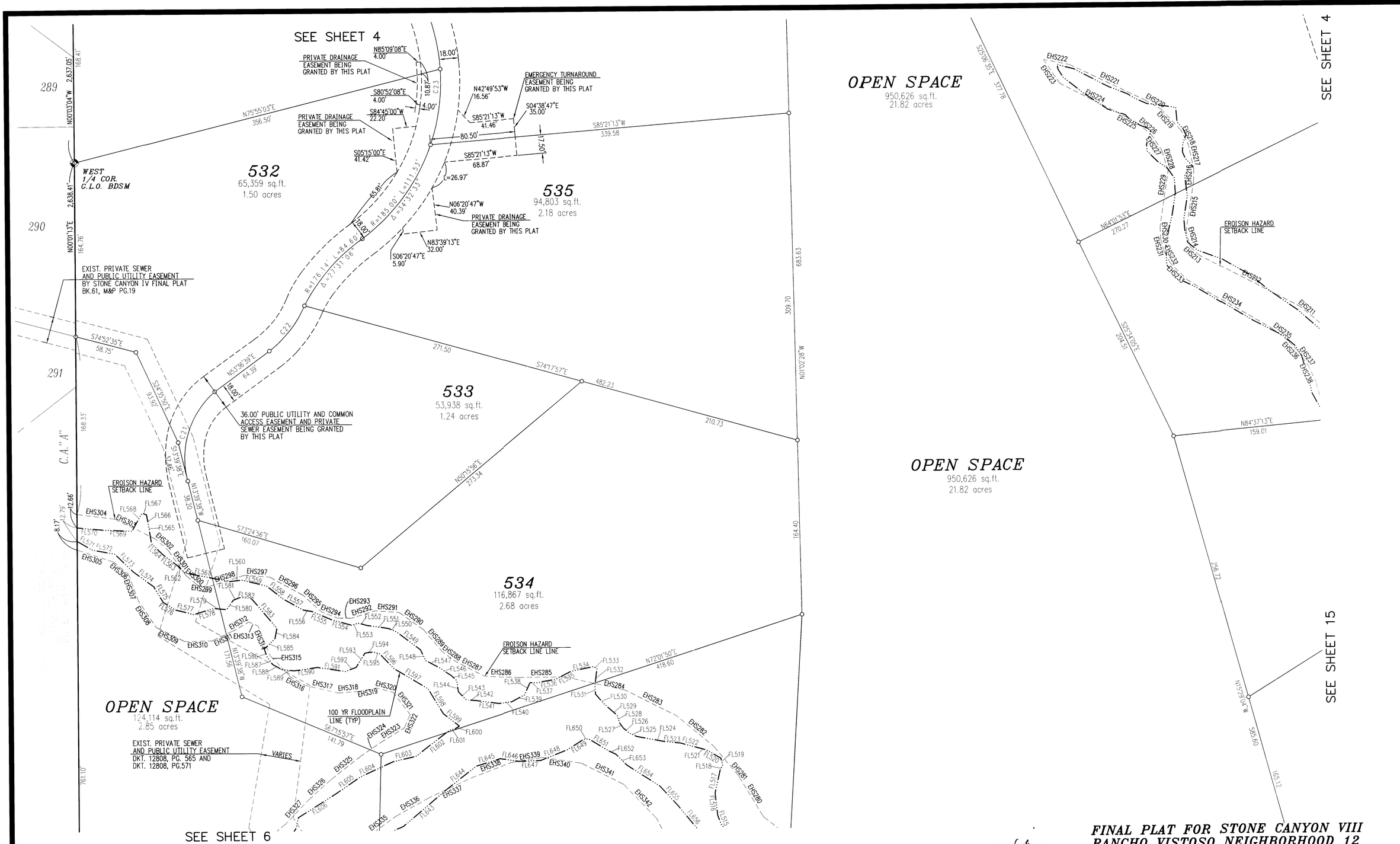

The WLB Group INC. **WLB**

Engineering • Planning • Surveying
Landscape Architecture • Urban Design
Offices located in: Tucson, Phoenix and Flagstaff, Arizona and Las Vegas, Nevada.
4444 E. Broadway Tucson, Az 85711
Office (520)881-7480, Fax (520)881-7492

0' 40' 80' 120'

NOTE: SEE SHEETS 41-43 FOR TABLES, CURVE, EROSION HAZARD SETBACK AND 100 YEAR FLOODPLAIN NUMBERS.

12214 JACK A. BUCHANAN
EXPIRES 3/31/2011 (INDICATES RENEWAL DATE)

FINAL PLAT FOR STONE CANYON VIII RANCHO VISTOSO NEIGHBORHOOD 12 LOTS 486 THRU 602, BLOCKS 1 AND 2 AND COMMON AREA A

BEING PORTION OF SECTION 13, 23 & 24
T.11S., R.13E., G. & S.R.M.,
TOWN OF ORO VALLEY, PIMA COUNTY, ARIZONA

APRIL 2010
SCALE: 1" = 40'

185050-A-012-0106

Co9-01-42
OV12-05-26
SHEET 5 OF 43

SEE SHEET 5

534
116,867 sq.ft.
2.68 acres

547
105,910 sq.ft.
2.43 acres

SEE SHEET 15

548
153,593 sq.ft.
3.53 acres

EXIST. PRIVATE SEWER AND PUBLIC UTILITY EASEMENT DKT. 12808, PG. 565 AND DKT. 12808, PG.571

VARIES

EROSION HAZARD SETBACK LINE TYP.

100 YR FLOODPLAIN LINE (TYP)

560
116,459 sq.ft.
2.67 acres

OPEN SPACE
950,626 sq.ft.
21.82 acres

EROSION HAZARD SETBACK LINE TYP.

OPEN SPACE
124,114 sq.ft.
2.85 acres

LOT 336

761.10'

2,638.41'

N00°01'13"E

370.10'

152.30'

23.18'

4.82'

39.08'

S01°39'30"W 224.20'

S03°27'28"W 377.71'

N72°01'50"E 418.60

S86°26'11"E 343.51'

S86°26'11"E 276.63'

S01°54'01"W 278.34'

N55°27'13"W 145.15'

N54°33'29"E 229.88'

19.56' 19.56'

18.00'

36.00' PUBLIC UTILITY AND COMMON ACCESS EASEMENT AND PRIVATE SEWER EASEMENT BEING GRANTED BY THIS PLAT

561
64,135 sq.ft.
1.47 acres

N26°36'59"E 119.74'

R=185.00' L=194.47'
Δ=60°13'48"

S55°21'03"W 468.44'

562
115,986 sq.ft.
2.66 acres

100 YR FLOODPLAIN LINE (TYP)

100 YR FLOODPLAIN LINE (TYP)

100 YR FLOODPLAIN LINE (TYP)

559
75,049 sq.ft.
1.72 acres

EROSION HAZARD SETBACK LINE TYP.

36.00' PUBLIC UTILITY AND COMMON ACCESS EASEMENT AND PRIVATE SEWER EASEMENT BEING GRANTED BY THIS PLAT

18.00'

9.84'

8.34'

6.00'

PUBLIC UTILITY ESMT BEING GRANTED BY THIS PLAT

S87°24'33"E 128.53'

R=120.00' L=96.86'
Δ=46°14'56"

R=120.00' L=97.90'
Δ=46°44'46"

N02°35'27"E 36.00'

558
85,264 sq.ft.
1.96 acres

557
93,301 sq.ft.
2.14 acres

EXIST. PRIVATE SEWER AND PUBLIC UTILITY EASEMENT DKT. 12808, PG. 565 AND DKT. 12808, PG.571

S33°36'49"E 7.82'

18.00'

N56°23'11"E 18.00'

50.11'

17.01'

2.60'

563
103,940 sq.ft.
2.39 acres

SEE SHEET 7

SEE SHEET 7

SEE SHEET 16

The WLB Group INC. WLB
Engineering • Planning • Surveying
Landscape Architecture • Urban Design
Offices located in: Tucson, Phoenix and Flagstaff, Arizona and Las Vegas, Nevada.
4444 E. Broadway Tucson, Az 85711
Office (520)881-7480, Fax (520)881-7492

0' 40' 80' 120'

NOTE: SEE SHEETS 41-43 FOR TABLES, CURVE, EROSION HAZARD SETBACK AND 100 YEAR FLOODPLAIN NUMBERS.

12214 JACK A. BUCHANAN
REGISTERED LAND SURVEYOR
EXPIRES 3/31/2011
(INDICATES RENEWAL DATE)

FINAL PLAT FOR STONE CANYON VIII RANCHO VISTOSO NEIGHBORHOOD 12 LOTS 486 THRU 602, BLOCKS 1 AND 2 AND COMMON AREA A

BEING PORTION OF SECTION 13, 23 & 24
T.11S., R.13E., G. & S.R.M.,
TOWN OF ORO VALLEY, PIMA COUNTY, ARIZONA

APRIL 2010
SCALE: 1" = 40'
185050-A-012-0106

Co9-01-42
OV12-05-26
SHEET 6 OF 43

SEE SHEET 6

OPEN SPACE
124,114 sq.ft.
2.85 acres

LOT 336

560
116,486 sq.ft.
2.67 acres

561
64,135 sq.ft.
1.47 acres

563
103,940 sq.ft.
2.39 acres

562
115,986 sq.ft.
2.66 acres

564
65,876 sq.ft.
1.51 acres

565
39,558 sq.ft.
0.91 acres

567

568

569

570

557
93,301 sq.ft.
2.14 acres

558
85,264 sq.ft.
1.96 acres

OPEN SPACE
950,626 sq.ft.
21.82 acres

556
101,652 sq.ft.
2.33 acres

EXIST. 30.00' PRIVATE SEWER EASEMENT & PUBLIC UTILITY EASEMENT DKT.12808, PG.565 & PG.571

36.00' PUBLIC UTILITY AND COMMON ACCESS EASEMENT AND PRIVATE SEWER EASEMENT BEING GRANTED BY THIS PLAT

EROISON HAZARD SETBACK LINE

100 YR FLOODPLAIN LINE (TYP)

PRIVATE DRAINAGE EASEMENT BEING GRANTED BY THIS PLAT

EXIST. 25.00' PRIVATE SEWER ESMT. & PUBLIC UTILITY EASEMENT DKT.12808, PG.565 & 571

EXIST. 32.00' PRIVATE SEWER EASEMENT AND PUBLIC UTILITY EASEMENT DKT.12808, PG.565 & PG. 571 TO BE ABANDONED BY SEPARATE INSTRUMENT

GRANITE FORCE DRIVE (PRIVATE STREET) (C.A."A")

C.A."A"

SEE SHEET 8

SEE SHEET 9

SEE SHEET 8

NOTE: SEE SHEETS 41-43 FOR TABLES, CURVE, EROSION HAZARD SETBACK AND 100 YEAR FLOODPLAIN NUMBERS.

0' 40' 80' 120'

The WLB Group INC. WLB
Engineering • Planning • Surveying
Landscape Architecture • Urban Design
Offices located in: Tucson, Phoenix and Flagstaff, Arizona and Las Vegas, Nevada.
4444 E. Broadway Tucson, Az 85711
Office (520)881-7480, Fax (520)881-7492

12214 JACK A. BUCHANAN REGISTERED LAND SURVEYOR ARIZONA U.S.A.
EXPIRES 3/31/2011 (INDICATES RENEWAL DATE)

FINAL PLAT FOR STONE CANYON VIII RANCHO VISTOSO NEIGHBORHOOD 12 LOTS 486 THRU 602, BLOCKS 1 AND 2 AND COMMON AREA A

BEING PORTION OF SECTION 13, 23 & 24
T.11S., R.13E., G. & S.R.M.,
TOWN OF ORO VALLEY, PIMA COUNTY, ARIZONA

APRIL 2010
SCALE: 1" = 40'
185050-A-012-0106

Co9-01-42
OV12-05-26
SHEET 7 OF 43

SEE SHEET 7

SEE SHEET 9

SEE SHEET 9

SEE SHEET 9

SEE SHEET 10

SEE SHEET 11

SEE SHEET 12

EXIST. 25.00' PRIVATE SEWER ESMT. & PUBLIC UTILITY EASEMENT DKT.12808, PG.565 & 571

EXIST. 32.00' PRIVATE SEWER ESMT. & PUBLIC UTILITY EASEMENT DKT.12808, PG.565 & PG.571

PRIVATE DRAINAGE EASEMENT BEING GRANTED BY THIS PLAT

564 65,876 sq.ft. 1.51 acres

565 39,558 sq.ft. 0.91 acres

566 109,006 sq.ft. 2.50 acres

567 67,863 sq.ft. 1.56 acres

568 83,425 sq.ft. 1.92 acres

569 71,963 sq.ft. 1.65 acres

570 70,752 sq.ft. 1.62 acres

571 87,759 sq.ft. 2.01 acres

572 54,738 sq.ft. 1.26 acres

573

574 77,649 sq.ft. 1.78 acres

555 154,574 sq.ft. 3.55 acres

556 101,652 sq.ft. 2.33 acres

557

C.A."A"

(PRIVATE STREET)

LOT 335

GRANITE GORGE DRIVE

MIRAGE ROCK COURT

EROSION HAZARAD SETBACK LINE TYP.

100 YR FLOODPLAIN LINE (TYP)

N00°01'13"E 2,638.41'

NOTE: SEE SHEETS 41-43 FOR TABLES, CURVE, EROSION HAZARD SETBACK AND 100 YEAR FLOODPLAIN NUMBERS.

0' 40' 80' 120'

The WLB Group INC. WLB
Engineering • Planning • Surveying
Landscape Architecture • Urban Design
Offices located in: Tucson, Phoenix and Flagstaff, Arizona and Las Vegas, Nevada.
4444 E. Broadway Tucson, Az 85711
Office (520)881-7480, Fax (520)881-7492

12214 JACK A. BUCHANAN REGISTERED LAND SURVEYOR ARIZONA U.S.A.
EXPIRES 3/31/2011 (INDICATES RENEWAL DATE)

FINAL PLAT FOR STONE CANYON VIII RANCHO VISTOSO NEIGHBORHOOD 12 LOTS 486 THRU 602, BLOCKS 1 AND 2 AND COMMON AREA A

BEING PORTION OF SECTION 13, 23 & 24
T.11S., R.13E., G. & S.R.M.,
TOWN OF ORO VALLEY, PIMA COUNTY, ARIZONA

APRIL 2010
SCALE: 1" = 40'

185050-A-012-0106

Co9-01-42
OV12-05-26

SHEET 8 OF 43

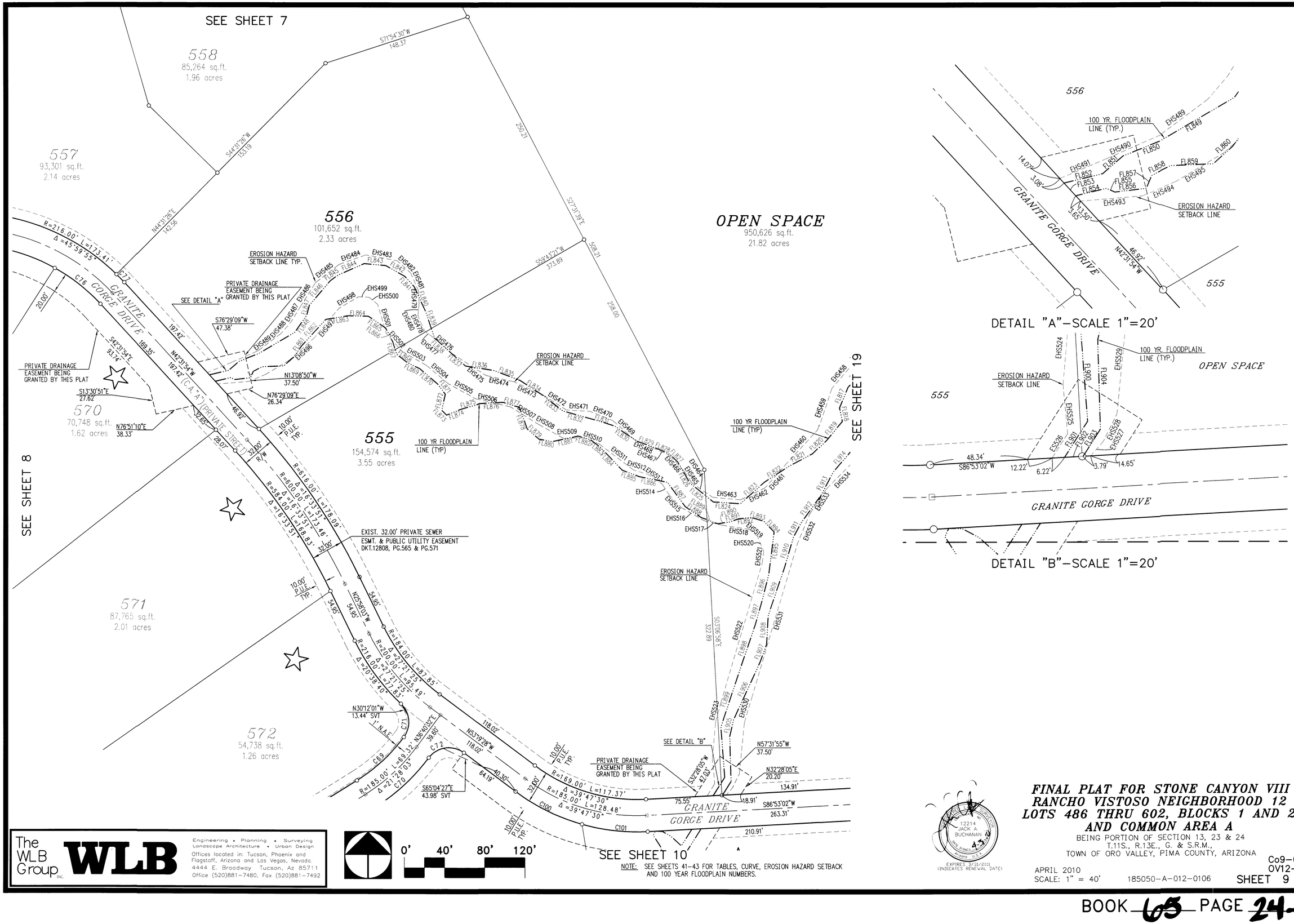

DETAIL "A"–SCALE 1"=20'

DETAIL "B"–SCALE 1"=20'

The WLB Group INC. **WLB**

Engineering • Planning • Surveying
Landscape Architecture • Urban Design

Offices located in: Tucson, Phoenix and Flagstaff, Arizona and Las Vegas, Nevada.
4444 E. Broadway Tucson, Az 85711
Office (520)881-7480, Fax (520)881-7492

12214 JACK A. BUCHANAN
EXPIRES 3/31/2011 (INDICATES RENEWAL DATE)

FINAL PLAT FOR STONE CANYON VIII
RANCHO VISTOSO NEIGHBORHOOD 12
LOTS 486 THRU 602, BLOCKS 1 AND 2
AND COMMON AREA A

BEING PORTION OF SECTION 13, 23 & 24
T.11S., R.13E., G. & S.R.M.,
TOWN OF ORO VALLEY, PIMA COUNTY, ARIZONA

APRIL 2010
SCALE: 1" = 40'

185050-A-012-0106

Co9-01-42
OV12-05-26

SHEET 9 OF 43

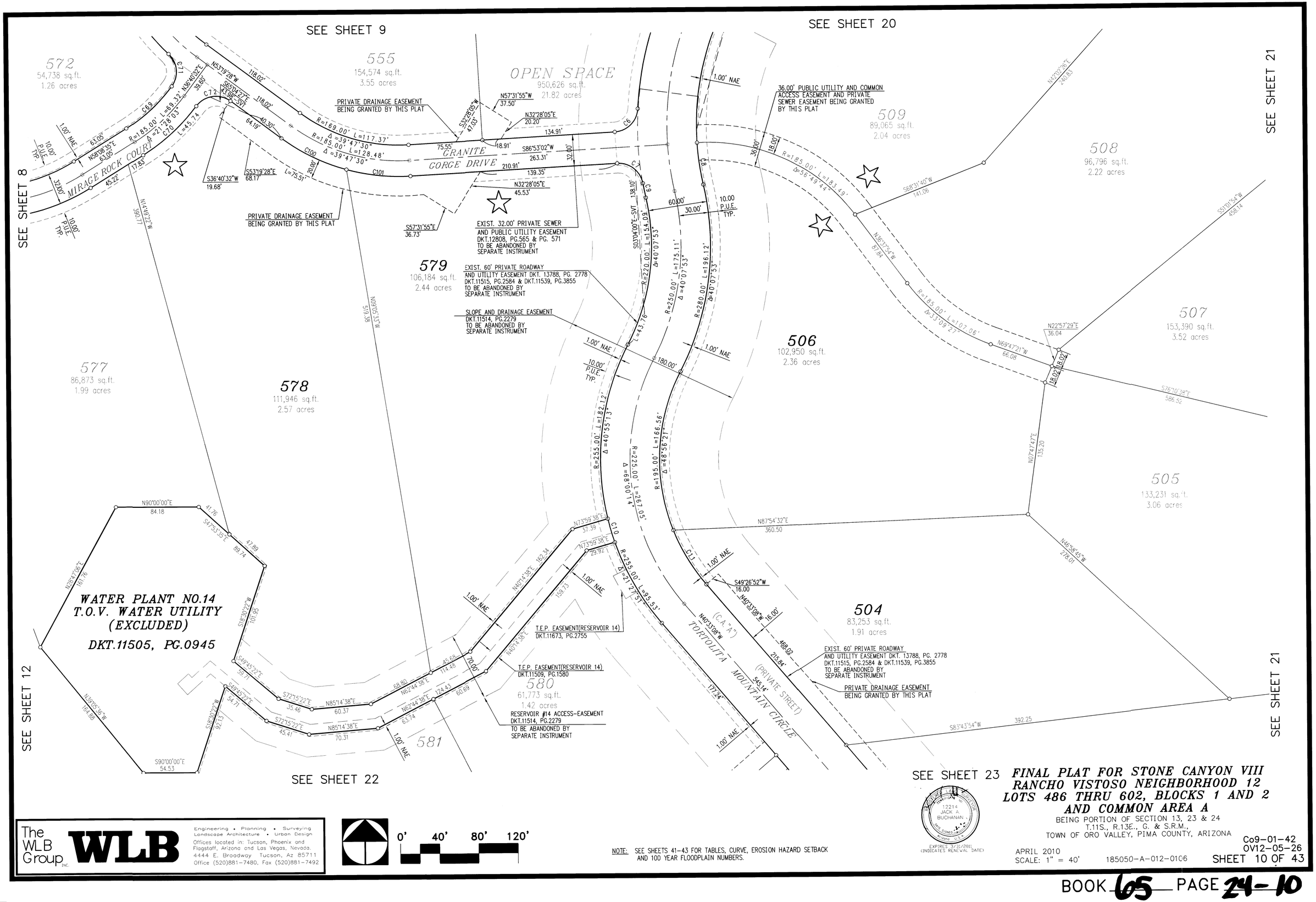

NOTE: SEE SHEETS 41-43 FOR TABLES, CURVE, EROSION HAZARD SETBACK AND 100 YEAR FLOODPLAIN NUMBERS.

The WLB Group INC. WLB
Engineering • Planning • Surveying
Landscape Architecture • Urban Design
Offices located in: Tucson, Phoenix and Flagstaff, Arizona and Las Vegas, Nevada.
4444 E. Broadway Tucson, Az 85711
Office (520)881-7480, Fax (520)881-7492

REGISTERED LAND SURVEYOR
JACK A. BUCHANAN
12214
ARIZONA U.S.A.
EXPIRES 3/31/2011
(INDICATES RENEWAL DATE)

APRIL 2010
SCALE: 1" = 40'
185050-A-012-0106

Co9-01-42
OV12-05-26
SHEET 10 OF 43

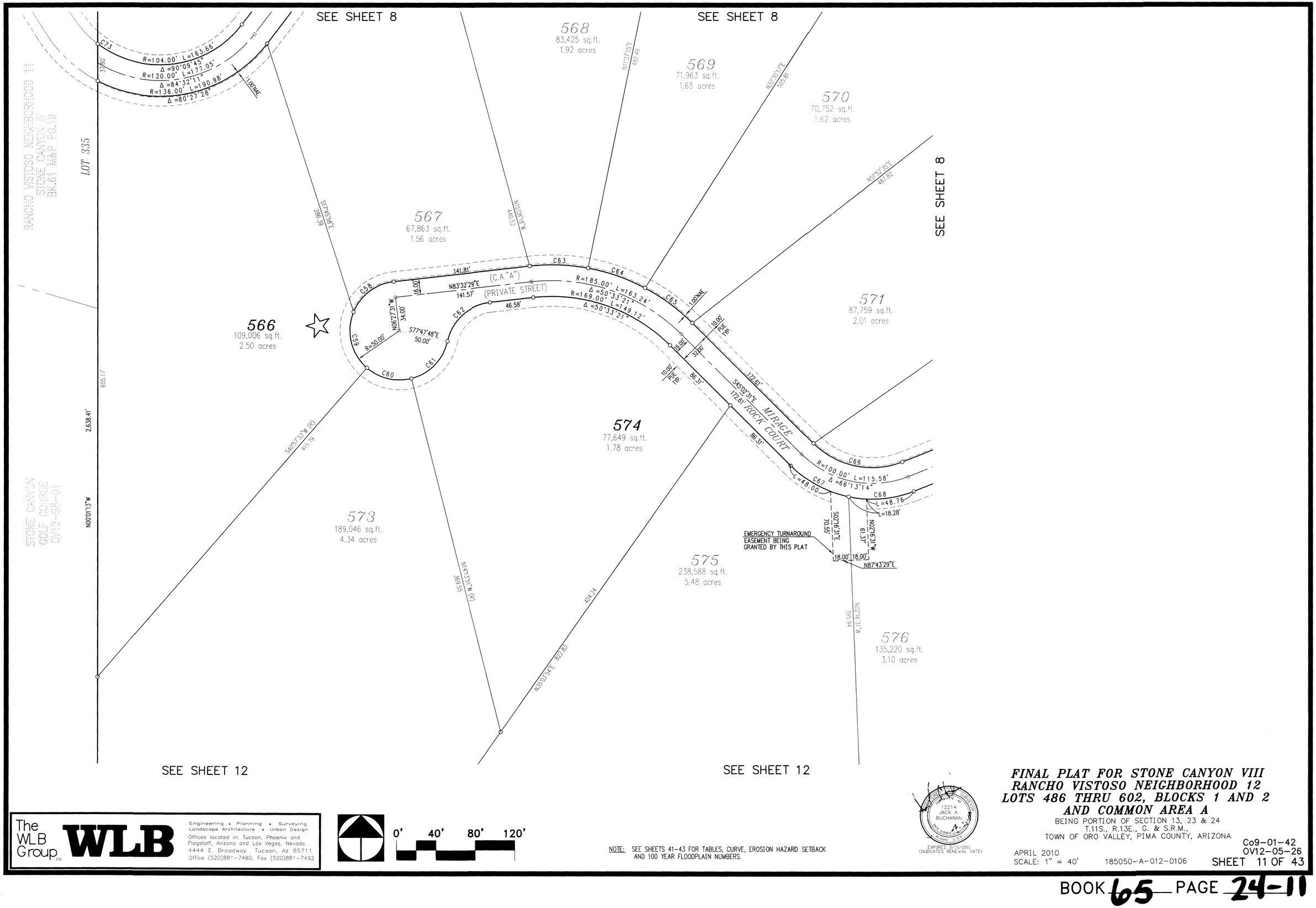

The WLB Group INC. **WLB**

Engineering • Planning • Surveying
Landscape Architecture • Urban Design

Offices located in: Tucson, Phoenix and Flagstaff, Arizona and Las Vegas, Nevada.
4444 E. Broadway Tucson, Az 85711
Office (520)881-7480, Fax (520)881-7492

0' 40' 80' 120'

NOTE: SEE SHEETS 41-43 FOR TABLES, CURVE, EROSION HAZARD SETBACK AND 100 YEAR FLOODPLAIN NUMBERS.

12214
JACK A. BUCHANAN
EXPIRES 3/31/2011
(INDICATES RENEWAL DATE)

FINAL PLAT FOR STONE CANYON VIII
RANCHO VISTOSO NEIGHBORHOOD 12
LOTS 486 THRU 602, BLOCKS 1 AND 2
AND COMMON AREA A

BEING PORTION OF SECTION 13, 23 & 24
T.11S., R.13E., G. & S.R.M.,
TOWN OF ORO VALLEY, PIMA COUNTY, ARIZONA

APRIL 2010
SCALE: 1" = 40'

185050-A-012-0106

Co9-01-42
OV12-05-26
SHEET 11 OF 43

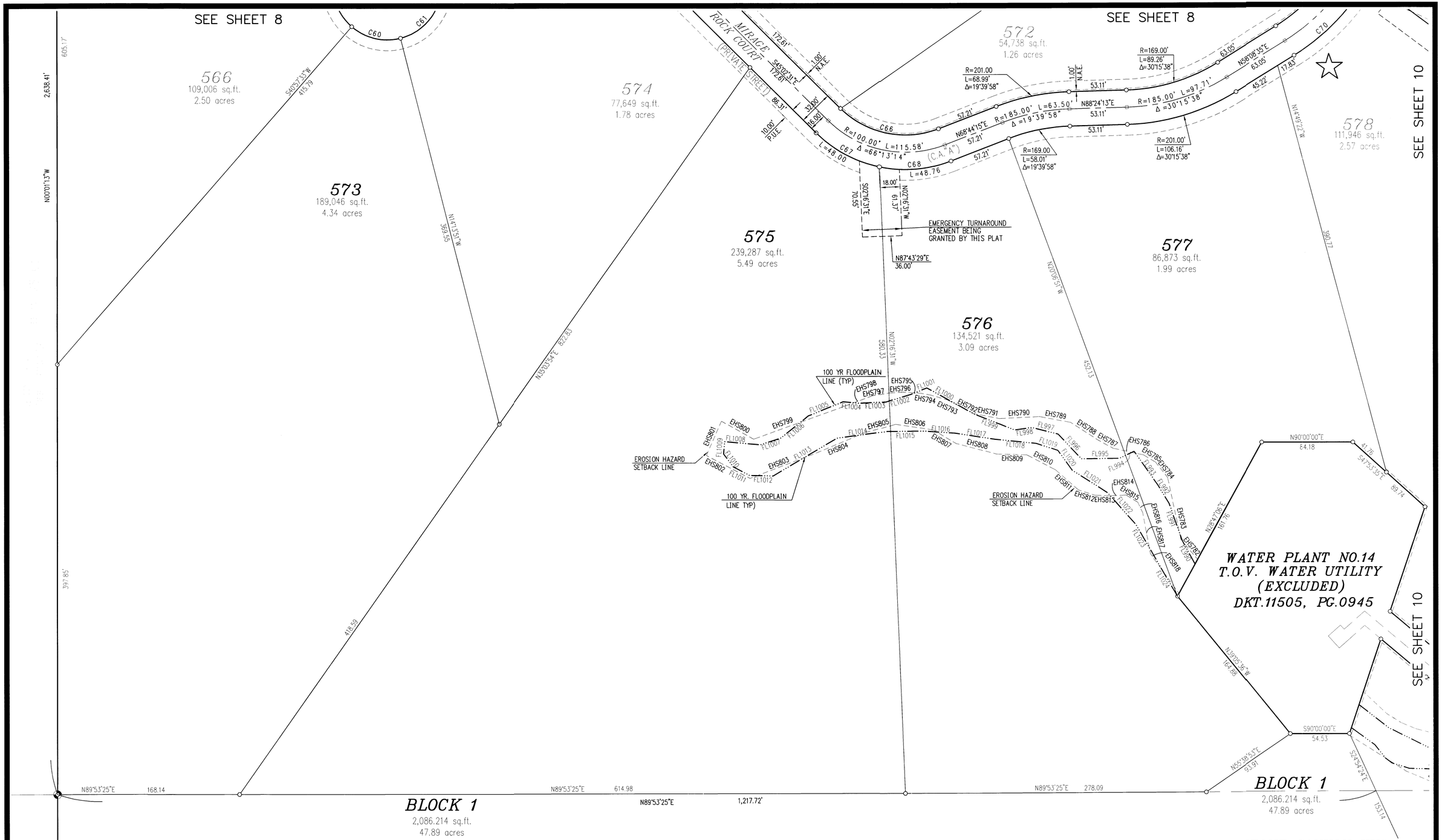

The WLB Group INC. WLB
Engineering • Planning • Surveying
Landscape Architecture • Urban Design
Offices located in: Tucson, Phoenix and Flagstaff, Arizona and Las Vegas, Nevada.
4444 E. Broadway Tucson, Az 85711
Office (520)881-7480, Fax (520)881-7492

0' 40' 80' 120'

NOTE: SEE SHEETS 41-43 FOR TABLES, CURVE, EROSION HAZARD SETBACK AND 100 YEAR FLOODPLAIN NUMBERS.

12214
JACK A. BUCHANAN
REGISTERED LAND SURVEYOR
Arizona U.S.A.
EXPIRES 3/31/2011
(INDICATES RENEWAL DATE)

FINAL PLAT FOR STONE CANYON VIII
RANCHO VISTOSO NEIGHBORHOOD 12
LOTS 486 THRU 602, BLOCKS 1 AND 2 AND COMMON AREA A

BEING PORTION OF SECTION 13, 23 & 24
T.11S., R.13E., G. & S.R.M.,
TOWN OF ORO VALLEY, PIMA COUNTY, ARIZONA

APRIL 2010
SCALE: 1" = 40'
185050-A-012-0106
Co9-01-42
OV12-05-26
SHEET 12 OF 43

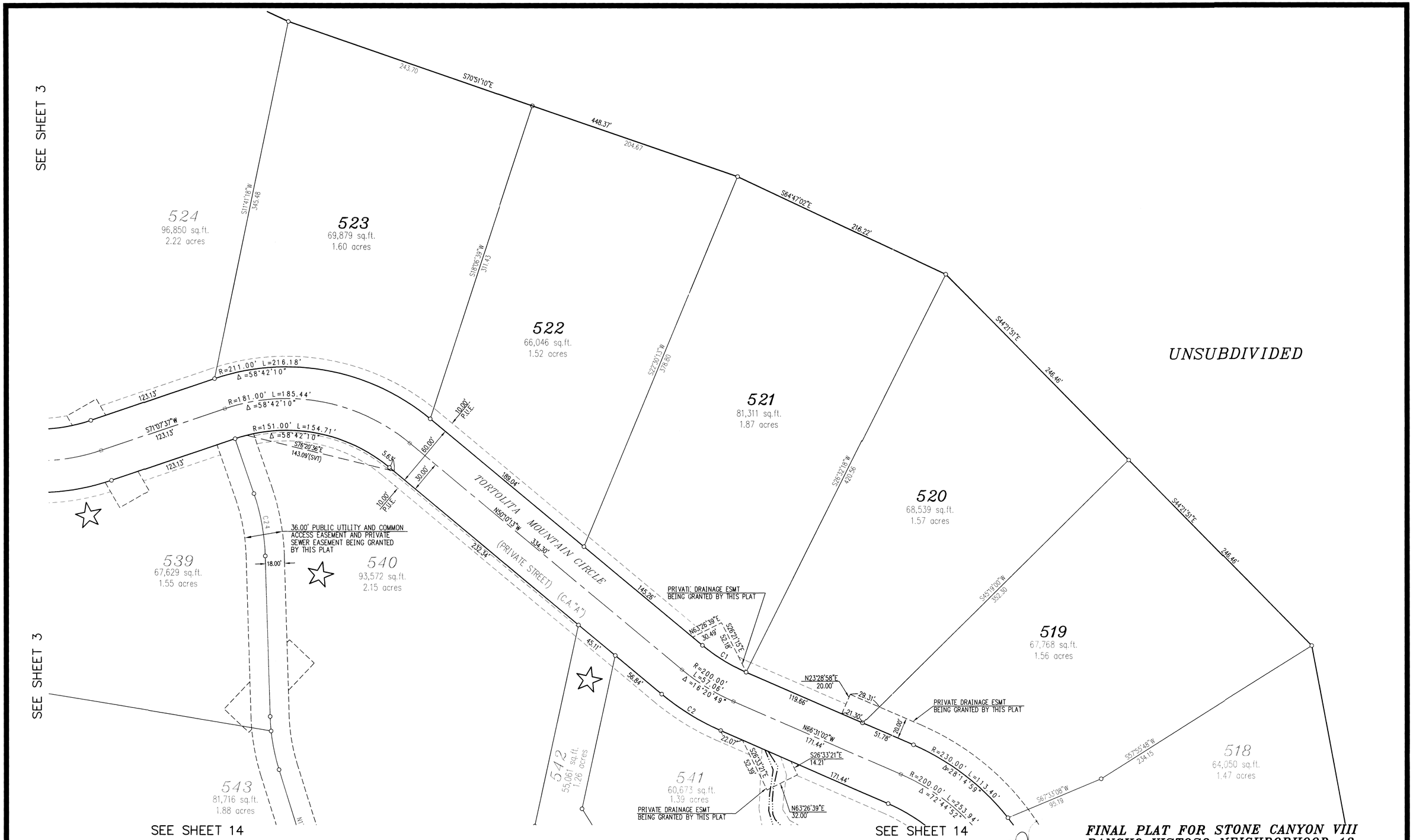

The WLB Group INC. **WLB**

Engineering • Planning • Surveying
Landscape Architecture • Urban Design
Offices located in: Tucson, Phoenix and Flagstaff, Arizona and Las Vegas, Nevada.
4444 E. Broadway Tucson, Az 85711
Office (520)881-7480, Fax (520)881-7492

NOTE: SEE SHEETS 41-43 FOR TABLES, CURVE, EROSION HAZARD SETBACK AND 100 YEAR FLOODPLAIN NUMBERS.

12214 JACK A. BUCHANAN
EXPIRES 3/31/2011 (INDICATES RENEWAL DATE)

FINAL PLAT FOR STONE CANYON VIII
RANCHO VISTOSO NEIGHBORHOOD 12
LOTS 486 THRU 602, BLOCKS 1 AND 2
AND COMMON AREA A

BEING PORTION OF SECTION 13, 23 & 24
T.11S., R.13E., G. & S.R.M.,
TOWN OF ORO VALLEY, PIMA COUNTY, ARIZONA

APRIL 2010
SCALE: 1" = 40'
185050-A-012-0106

Co9-01-42
OV12-05-26
SHEET 13 OF 43

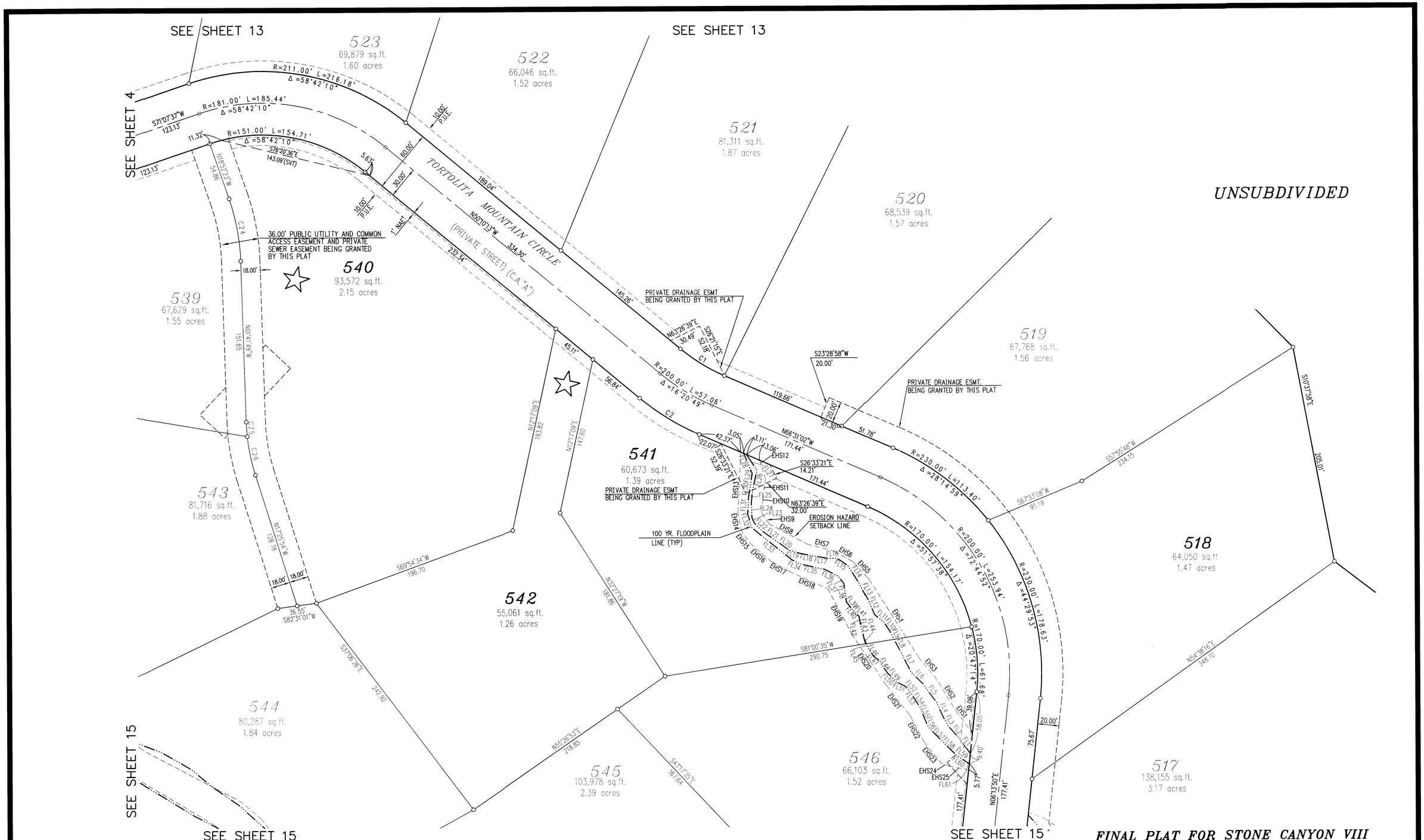

FINAL PLAT FOR STONE CANYON VIII
RANCHO VISTOSO NEIGHBORHOOD 12
LOTS 486 THRU 602, BLOCKS 1 AND 2
AND COMMON AREA A

BEING PORTION OF SECTION 13, 23 & 24
T.11S., R.13E., G. & S.R.M.,
TOWN OF ORO VALLEY, PIMA COUNTY, ARIZONA

APRIL 2010
SCALE: 1" = 40'

185050-A-012-0106

Co9-01-42
OV12-05-26
SHEET 14 OF 43

The WLB Group INC.
WLB
Engineering • Planning • Surveying
Landscape Architecture • Urban Design
Offices located in: Tucson, Phoenix and Flagstaff, Arizona and Las Vegas, Nevada.
4444 E. Broadway Tucson, Az 85711
Office (520)881-7480, Fax (520)881-7492

0' 40' 80' 120'

NOTE: SEE SHEETS 41-43 FOR TABLES, CURVE, EROSION HAZARD SETBACK AND 100 YEAR FLOODPLAIN NUMBERS.

12214 JACK A. BUCHANAN
EXPIRES 3/31/2011 (INDICATES RENEWAL DATE)

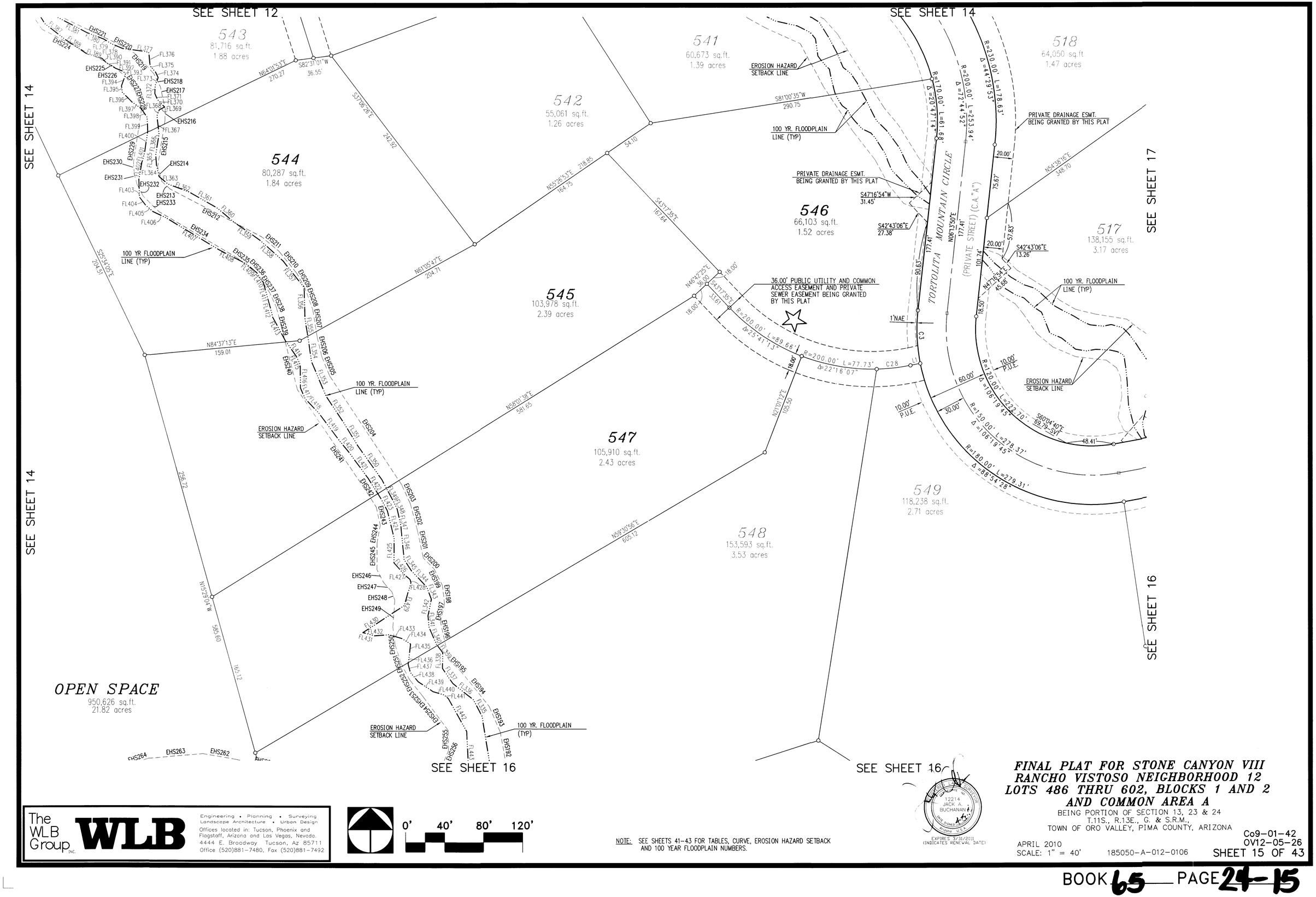

The WLB Group INC. **WLB**

Engineering • Planning • Surveying
Landscape Architecture • Urban Design
Offices located in: Tucson, Phoenix and Flagstaff, Arizona and Las Vegas, Nevada.
4444 E. Broadway Tucson, Az 85711
Office (520)881-7480, Fax (520)881-7492

0' 40' 80' 120'

NOTE: SEE SHEETS 41-43 FOR TABLES, CURVE, EROSION HAZARD SETBACK AND 100 YEAR FLOODPLAIN NUMBERS.

12214
JACK A. BUCHANAN
STONE CANYON VIII
ARIZONA U.S.A.
EXPIRES 3/31/2011
(INDICATES RENEWAL DATE)

FINAL PLAT FOR STONE CANYON VIII RANCHO VISTOSO NEIGHBORHOOD 12 LOTS 486 THRU 602, BLOCKS 1 AND 2 AND COMMON AREA A

BEING PORTION OF SECTION 13, 23 & 24
T.11S., R.13E., G. & S.R.M.,
TOWN OF ORO VALLEY, PIMA COUNTY, ARIZONA

APRIL 2010
SCALE: 1" = 40'
185050-A-012-0106

Co9-01-42
OV12-05-26
SHEET 15 OF 43

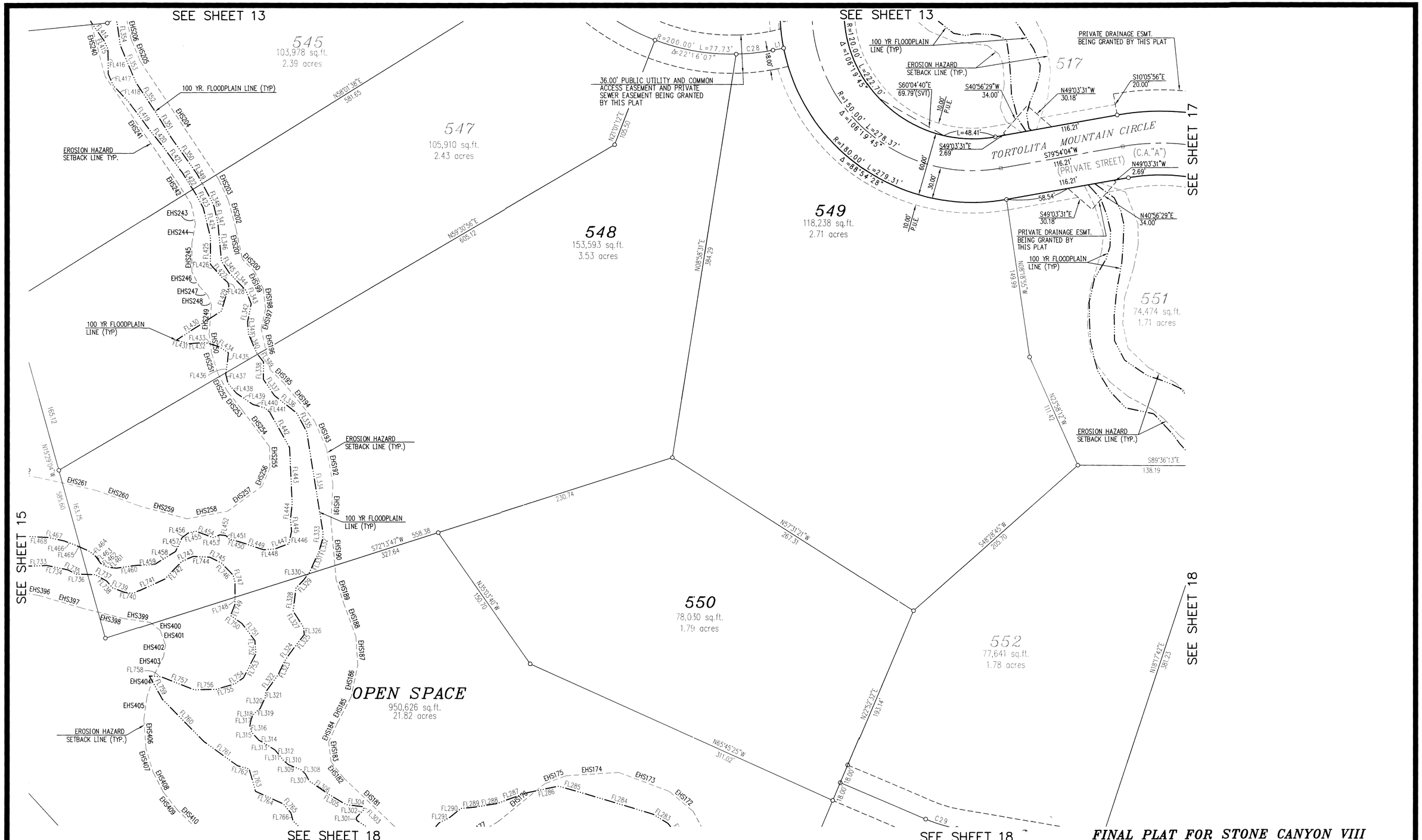

The WLB Group INC.
WLB
Engineering • Planning • Surveying
Landscape Architecture • Urban Design
Offices located in: Tucson, Phoenix and Flagstaff, Arizona and Las Vegas, Nevada.
4444 E. Broadway Tucson, Az 85711
Office (520)881-7480, Fax (520)881-7492

0' 40' 80' 120'

NOTE: SEE SHEETS 41-43 FOR TABLES, CURVE, EROSION HAZARD SETBACK AND 100 YEAR FLOODPLAIN NUMBERS.

12214 JACK A. BUCHANAN
EXPIRES 3/31/2011 (INDICATES RENEWAL DATE)

FINAL PLAT FOR STONE CANYON VIII
RANCHO VISTOSO NEIGHBORHOOD 12
LOTS 486 THRU 602, BLOCKS 1 AND 2
AND COMMON AREA A

BEING PORTION OF SECTION 13, 23 & 24
T.11S., R.13E., G. & S.R.M.,
TOWN OF ORO VALLEY, PIMA COUNTY, ARIZONA

APRIL 2010
SCALE: 1" = 40'
185050-A-012-0106

Co9-01-42
OV12-05-26
SHEET 16 OF 43

SEE SHEET 14

518
64,050 sq.ft.
1.47 acres

517
138,155 sq.ft.
3.17 acres

516
58,217 sq.ft.
1.34 acres

551
74,474 sq.ft.
1.71 acres

549
118,238 sq.ft.
2.71 acres

546
66,103 sq.ft.
1.52 acres

515
56,388 sq.ft.
1.29 acres

514
51,461 sq.ft.
1.18 acres

UNSUBDIVIDED

HONEY BEE RIDGE ESTATES BK.48 M&P PG.61

TORTOLITA MOUNTAIN CIRCLE (PRIVATE STREET) (C.A."A")

SEE SHEET 15

SEE SHEET 16

SEE SHEET 18

PRIVATE DRAINAGE ESMT. BEING GRANTED BY THIS PLAT

EROSION HAZARD SETBACK LINE

EROSION HAZARD SETBACK LINE SEE DETAIL "A"

100 YR FLOODPLAIN LINE (TYP) SEE DETAIL "A"

100YR. FLOODPLAIN LINE (TYP.) SEE DETAIL "A"

100YR. FLOODPLAIN LINE (TYP.)

PRIVATE DRAINAGE ESMT. BEING GRANTED BY THIS PLAT

EROSION HAZARD SETBACK LINE (TYP.)

PRIVATE DRAINAGE ESMT. BEING GRANTED BY THIS PLAT

1'NAE

10.00' P.U.E.

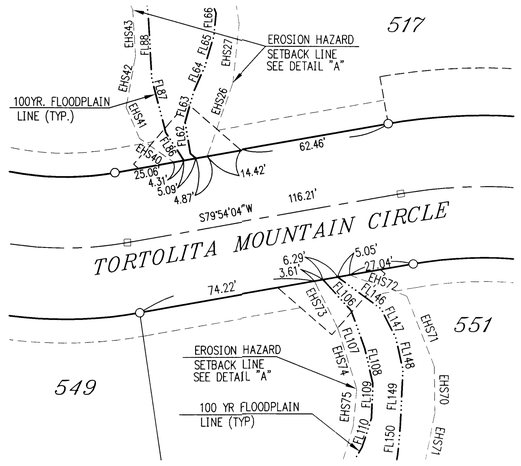

DETAIL "A"–SCALE 1"= 30'

0' 40' 80' 120'

NOTE: SEE SHEETS 41-43 FOR TABLES, CURVE, EROSION HAZARD SETBACK AND 100 YEAR FLOODPLAIN NUMBERS.

The WLB Group INC. WLB
Engineering • Planning • Surveying
Landscape Architecture • Urban Design
Offices located in: Tucson, Phoenix and Flagstaff, Arizona and Las Vegas, Nevada.
4444 E. Broadway Tucson, Az 85711
Office (520)881-7480, Fax (520)881-7492

12214 JACK A. BUCHANAN
REGISTERED LAND SURVEYOR
Arizona U.S.A.
EXPIRES 3/31/2011
(INDICATES RENEWAL DATE)

FINAL PLAT FOR STONE CANYON VIII RANCHO VISTOSO NEIGHBORHOOD 12 LOTS 486 THRU 602, BLOCKS 1 AND 2 AND COMMON AREA A

BEING PORTION OF SECTION 13, 23 & 24
T.11S., R.13E., G. & S.R.M.,
TOWN OF ORO VALLEY, PIMA COUNTY, ARIZONA

APRIL 2010
SCALE: 1" = 40'
185050-A-012-0106

Co9-01-42
OV12-05-26
SHEET 17 OF 43

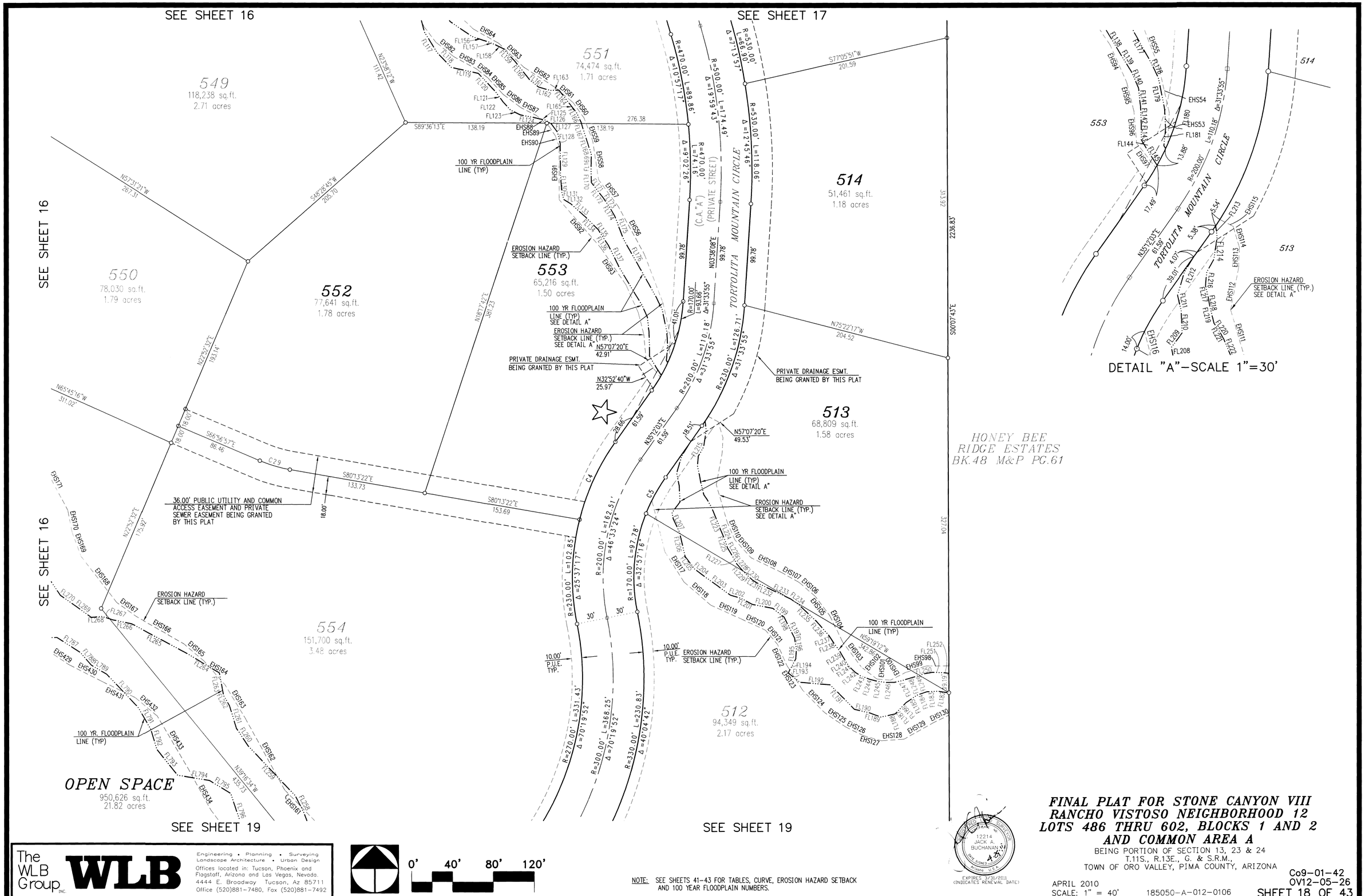

The WLB Group INC. **WLB**

Engineering • Planning • Surveying
Landscape Architecture • Urban Design
Offices located in: Tucson, Phoenix and Flagstaff, Arizona and Las Vegas, Nevada
4444 E. Broadway Tucson, Az 85711
Office (520)881-7480, Fax (520)881-7492

NOTE: SEE SHEETS 41-43 FOR TABLES, CURVE, EROSION HAZARD SETBACK AND 100 YEAR FLOODPLAIN NUMBERS.

12214 JACK A. BUCHANAN
EXPIRES 3/31/2011 (INDICATES RENEWAL DATE)

FINAL PLAT FOR STONE CANYON VIII RANCHO VISTOSO NEIGHBORHOOD 12 LOTS 486 THRU 602, BLOCKS 1 AND 2 AND COMMON AREA A

BEING PORTION OF SECTION 13, 23 & 24
T.11S., R.13E., G. & S.R.M.,
TOWN OF ORO VALLEY, PIMA COUNTY, ARIZONA

APRIL 2010
SCALE: 1" = 40'

185050-A-012-0106

Co9-01-42
OV12-05-26

SHEET 18 OF 43

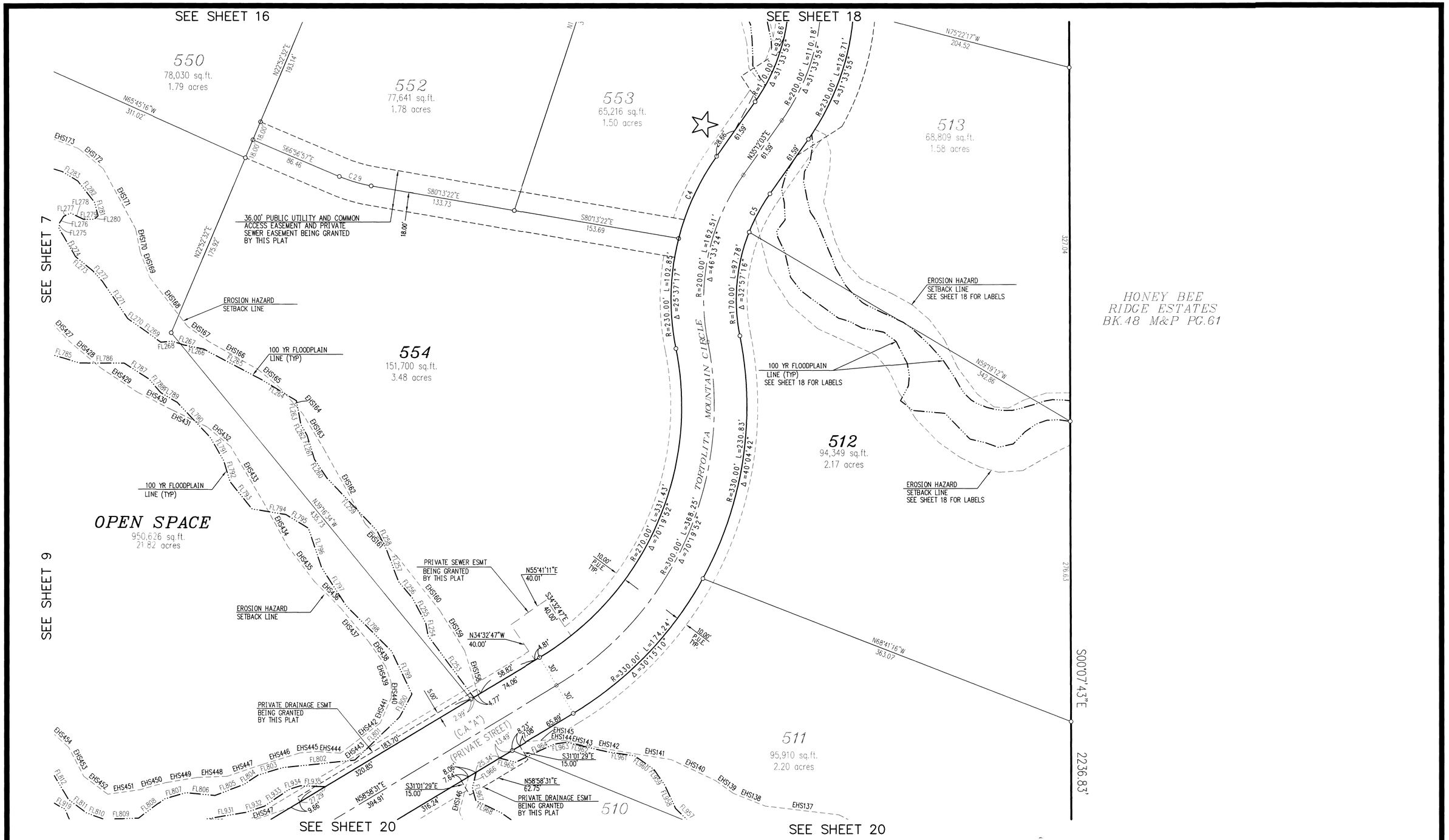

The WLB Group INC. **WLB**

Engineering • Planning • Surveying
Landscape Architecture • Urban Design
Offices located in: Tucson, Phoenix and Flagstaff, Arizona and Las Vegas, Nevada.
4444 E. Broadway Tucson, Az 85711
Office (520)881-7480, Fax (520)881-7492

0' 40' 80' 120'

NOTE: SEE SHEETS 41-43 FOR TABLES, CURVE, EROSION HAZARD SETBACK AND 100 YEAR FLOODPLAIN NUMBERS.

REGISTERED LAND SURVEYOR
12214
JACK A. BUCHANAN
4-30
SIGNED
Arizona U.S.A.
EXPIRES 3/31/2011
(INDICATES RENEWAL DATE)

FINAL PLAT FOR STONE CANYON VIII RANCHO VISTOSO NEIGHBORHOOD 12 LOTS 486 THRU 602, BLOCKS 1 AND 2 AND COMMON AREA A

BEING PORTION OF SECTION 13, 23 & 24
T.11S., R.13E., G. & S.R.M.,
TOWN OF ORO VALLEY, PIMA COUNTY, ARIZONA

APRIL 2010
SCALE: 1" = 40'
185050-A-012-0106

Co9-01-42
OV12-05-26
SHEET 19 OF 43

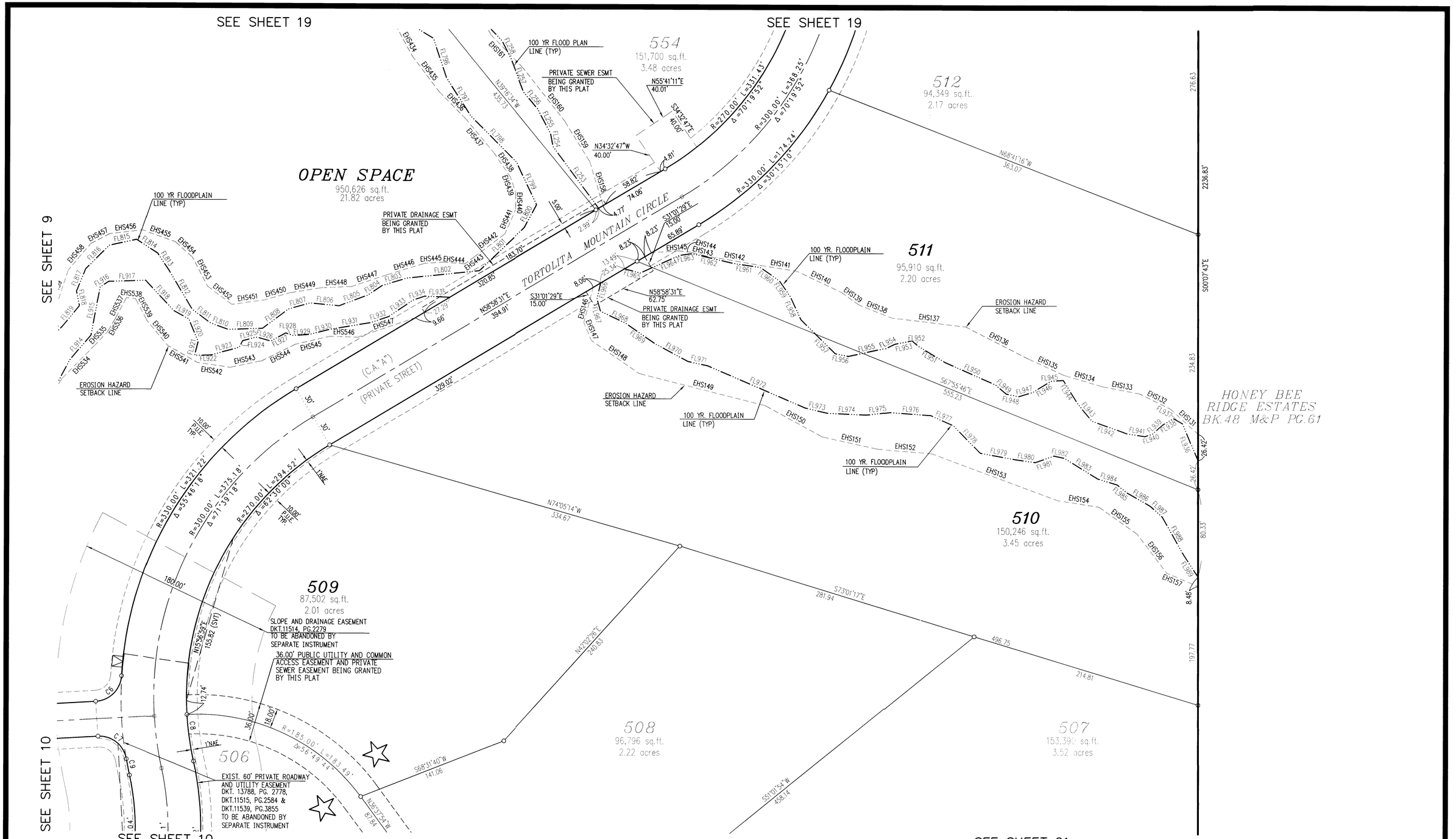

NOTE: SEE SHEETS 41-43 FOR TABLES, CURVE, EROSION HAZARD SETBACK AND 100 YEAR FLOODPLAIN NUMBERS.

The WLB Group INC. WLB
Engineering • Planning • Surveying
Landscape Architecture • Urban Design
Offices located in: Tucson, Phoenix and Flagstaff, Arizona and Las Vegas, Nevada.
4444 E. Broadway Tucson, Az 85711
Office (520)881-7480, Fax (520)881-7492

REGISTERED LAND SURVEYOR 12214 JACK A. BUCHANAN ARIZONA U.S.A.
EXPIRES 3/31/2011 (INDICATES RENEWAL DATE)

FINAL PLAT FOR STONE CANYON VIII RANCHO VISTOSO NEIGHBORHOOD 12 LOTS 486 THRU 602, BLOCKS 1 AND 2 AND COMMON AREA A

BEING PORTION OF SECTION 13, 23 & 24
T.11S., R.13E., G. & S.R.M.,
TOWN OF ORO VALLEY, PIMA COUNTY, ARIZONA

APRIL 2010
SCALE: 1" = 40'
185050-A-012-0106

Co9-01-42
OV12-05-26
SHEET 20 OF 43

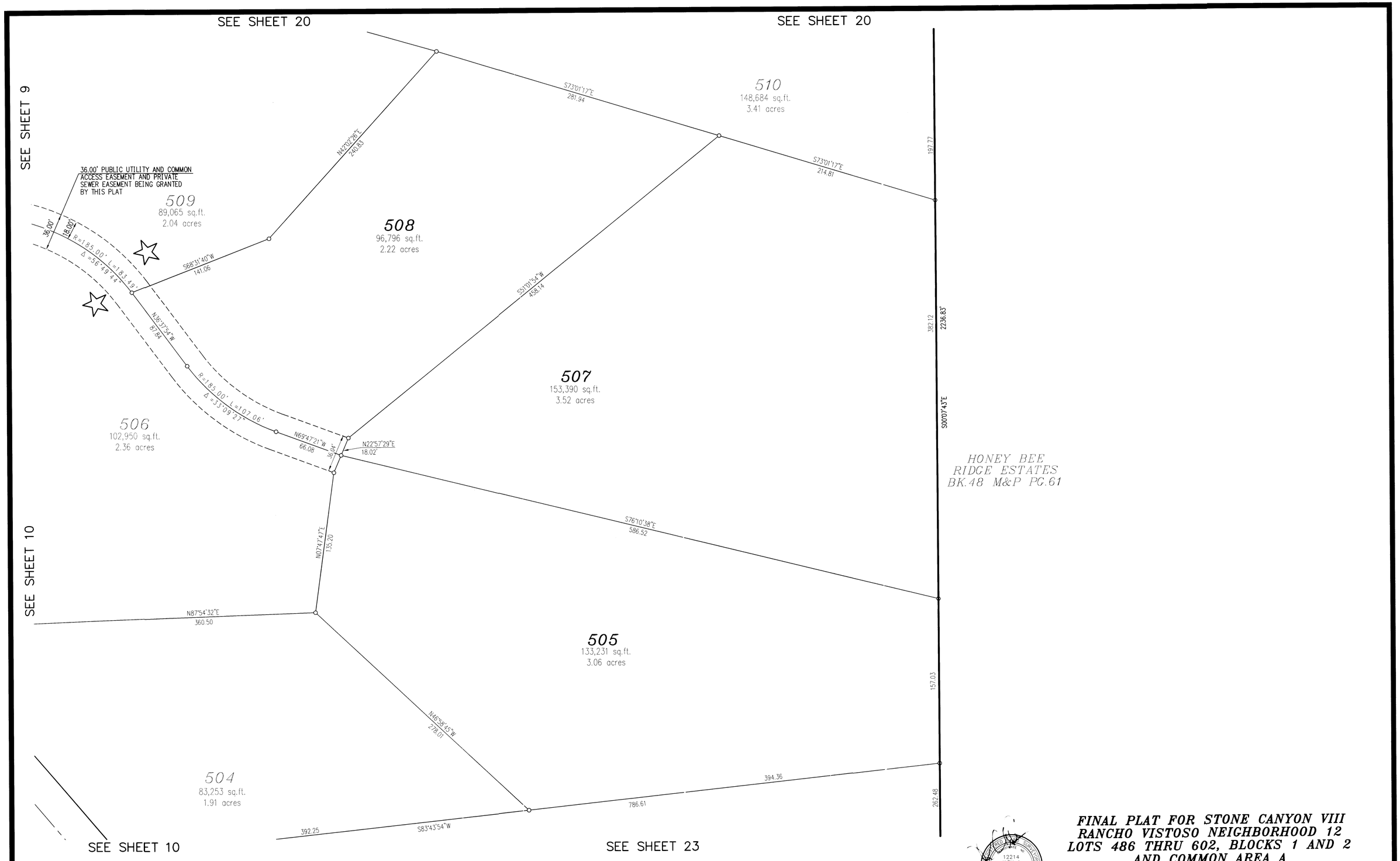

NOTE: SEE SHEETS 41-43 FOR TABLES, CURVE, EROSION HAZARD SETBACK AND 100 YEAR FLOODPLAIN NUMBERS.

0' 40' 80' 120'

The WLB Group INC. WLB
Engineering • Planning • Surveying
Landscape Architecture • Urban Design
Offices located in: Tucson, Phoenix and Flagstaff, Arizona and Las Vegas, Nevada.
4444 E. Broadway Tucson, Az 85711
Office (520)881-7480, Fax (520)881-7492

REGISTERED LAND SURVEYOR
12214
JACK A. BUCHANAN
ARIZONA U.S.A.
EXPIRES 3/31/2011
(INDICATES RENEWAL DATE)

FINAL PLAT FOR STONE CANYON VIII RANCHO VISTOSO NEIGHBORHOOD 12 LOTS 486 THRU 602, BLOCKS 1 AND 2 AND COMMON AREA A

BEING PORTION OF SECTION 13, 23 & 24
T.11S., R.13E., G. & S.R.M.,
TOWN OF ORO VALLEY, PIMA COUNTY, ARIZONA

APRIL 2010
SCALE: 1" = 40'
185050-A-012-0106

Co9-01-42
OV12-05-26
SHEET 21 OF 43

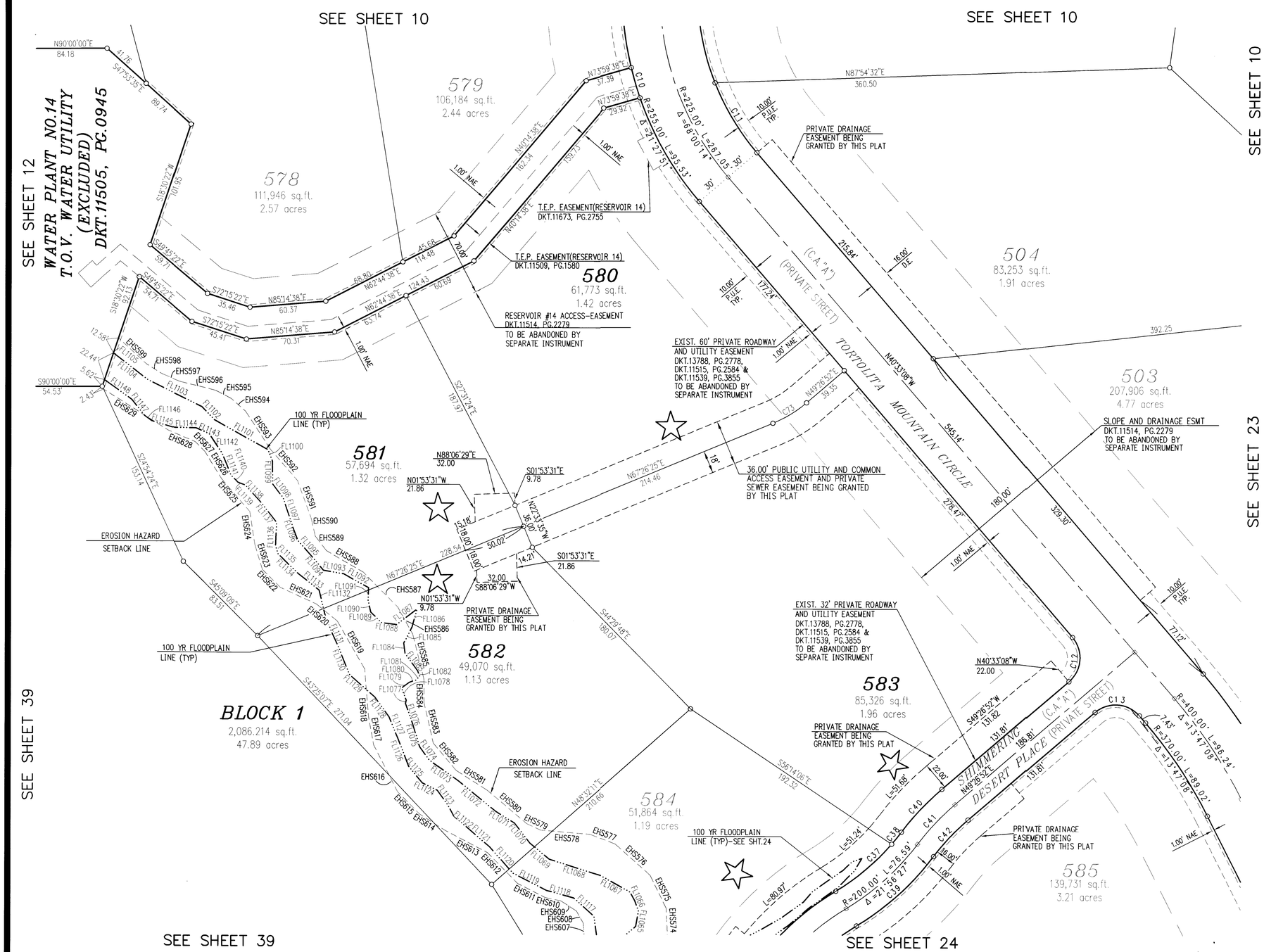

NOTE: SEE SHEETS 41-43 FOR TABLES, CURVE, EROSION HAZARD SETBACK AND 100 YEAR FLOODPLAIN NUMBERS.

The WLB Group INC. WLB
Engineering • Planning • Surveying
Landscape Architecture • Urban Design
Offices located in: Tucson, Phoenix and Flagstaff, Arizona and Las Vegas, Nevada.
4444 E. Broadway Tucson, Az 85711
Office (520)881-7480, Fax (520)881-7492

12214 JACK A. BUCHANAN
REGISTERED LAND SURVEYOR
EXPIRES 3/31/2011
(INDICATES RENEWAL DATE)

FINAL PLAT FOR STONE CANYON VIII RANCHO VISTOSO NEIGHBORHOOD 12 LOTS 486 THRU 602, BLOCKS 1 AND 2 AND COMMON AREA A

BEING PORTION OF SECTION 13, 23 & 24
T.11S., R.13E., G. & S.R.M.,
TOWN OF ORO VALLEY, PIMA COUNTY, ARIZONA

APRIL 2010
SCALE: 1" = 40'
185050-A-012-0106

Co9-01-42
OV12-05-26
SHEET 22 OF 43

SEE SHEET 10

SEE SHEET 10

SEE SHEET 22

SEE SHEET 24

504
83,253 sq.ft.
1.91 acres

503
207,906 sq.ft.
4.77 acres

502
158,927 sq.ft.
3.65 acres

583
85,326 sq.ft.
1.96 acres

585
139,731 sq.ft.
3.21 acres

394.36
786.61
392.25
S83°43'54"W
215.84'
180.00'
N40°33'08"W
329.30'
329.30'
545.14'
278.47'
10.00' P.U.E. TYP.
1' NAE
(C.A."A") (PRIVATE STREET)
77.19'
16.00' D.E.
159.65'
2236.83'
S00°07'43"E
102.84'
2639.50'
S00°00'20"W
128.49'
13.88'
7.36'
28.56'
3.67'
N72°39'45"E
535.28
S75°44'40"W
365.82
44.26'
R=430.00'
Δ=13°47'08"
L=103.46'
R=400.00'
Δ=13°47'08"
L=96.24'
R=370.00'
Δ=13°47'08"
L=89.02'
R=200.00'
Δ=21°56'27"
L=76.59'
48.43'
9.24'
7.43'
S37°46'42"E
80.65-SVT
131.81'
N49°26'52"E
186.81'
C12
C13
C37
C38
C39
C40
C41
C42
N35°31'42"W
30.61'
347.19'
N26°46'08"W
391.47'
308.72'

SHIMMERING DESERT PLACE

TORTOLITA MOUNTAIN CIRCLE

HONEY BEE RIDGE ESTATES
BK.48 M&P PG. 61

HONEY BEE CANYON ESTATES
BK.46 M&P PG. 44

SLOPE AND DRAINAGE EASEMENT
DKT.11514, PG.2279
TO BE ABANDONED BY
SEPARATE INSTRUMENT

SECTION LINE (SEC. 13)
SECTION LINE (SEC. 24)

G.L.O. B.D.S.M.
NORTH QUARTER CORNER
SECTION 24

PRIVATE DRAINAGE
EASEMENT BEING
GRANTED BY THIS PLAT

EXIST. 60' PRIVATE ROADWAY
AND UTILITY EASEMENT DKT.13788, PG.2778,
DKT.11515, PG.2584 & DKT.11539, PG.3855
TO BE ABANDONED BY
SEPARATE INSTRUMENT

SLOPE AND DRAINAGE EASEMENT
DKT.11514, PG.2279
TO BE ABANDONED BY
SEPARATE INSTRUMENT

PRIVATE DRAINAGE
EASEMENT BEING
GRANTED BY THIS PLAT

EXIST. 32' PRIVATE ROADWAY
AND UTILITY EASEMENT
DKT.13788, PG.2778,
DKT.11515, PG.2584 &
DKT.11539, PG.3855
TO BE ABANDONED BY
SEPARATE INSTRUMENT

EXIST. 60' PRIVATE ROADWAY
AND UTILITY EASEMENT
DKT.13788, PG.2778,
DKT.11515, PG.2584 &
DKT.11539, PG.3855
TO BE ABANDONED BY
SEPARATE INSTRUMENT

EROSION HAZARD
SETBACK LINE

100 YEAR FLOODPLAIN
LINE (TYP)

EHS557 EHS556 EHS555 EHS554 EHS553 EHS552 EHS551 EHS550 EHS549 EHS548
EHS558 EHS559 EHS560 EHS561 EHS562 EHS563 EHS564 EHS565 EHS566
FL1510 FL1509 FL1508 FL1507 FL1506 FL1505 FL1504 FL1503
FL1511 FL1512 FL1513 FL1514 FL1515 FL1516 FL1517 FL1518 FL1519 FL1520 FL1521 FL1522

SEE SHEET 24

SEE SHEET 27

The WLB Group INC **WLB**
Engineering • Planning • Surveying
Landscape Architecture • Urban Design
Offices located in: Tucson, Phoenix and Flagstaff, Arizona and Las Vegas, Nevada.
4444 E. Broadway Tucson, Az 85711
Office (520)881-7480, Fax (520)881-7492

0' 40' 80' 120'

NOTE: SEE SHEETS 41-43 FOR TABLES, CURVE, EROSION HAZARD SETBACK AND 100 YEAR FLOODPLAIN NUMBERS.

REGISTERED LAND SURVEYOR
12214
JACK A. BUCHANAN
JAMES R. BONN
EXPIRES 9/30/2011
(INDICATES RENEWAL DATE)

FINAL PLAT FOR STONE CANYON VIII RANCHO VISTOSO NEIGHBORHOOD 12 LOTS 486 THRU 602, BLOCKS 1 AND 2 AND COMMON AREA A

BEING PORTION OF SECTION 13, 23 & 24
T.11S., R.13E., G. & S.R.M.,
TOWN OF ORO VALLEY, PIMA COUNTY, ARIZONA

APRIL 2010
SCALE: 1" = 40'
185050-A-012-0106

Co9-01-42
OV12-05-26
SHEET 23 OF 43

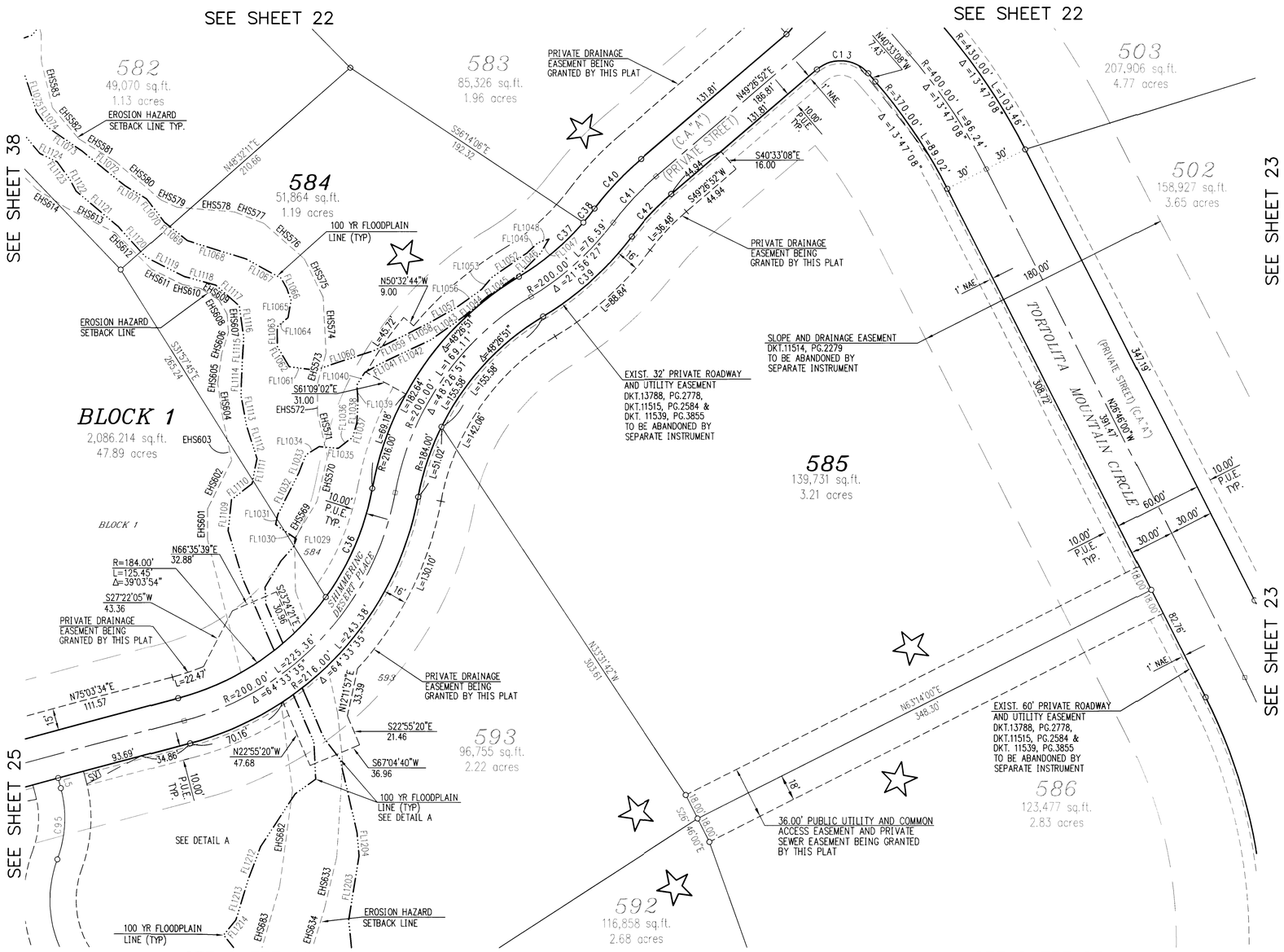

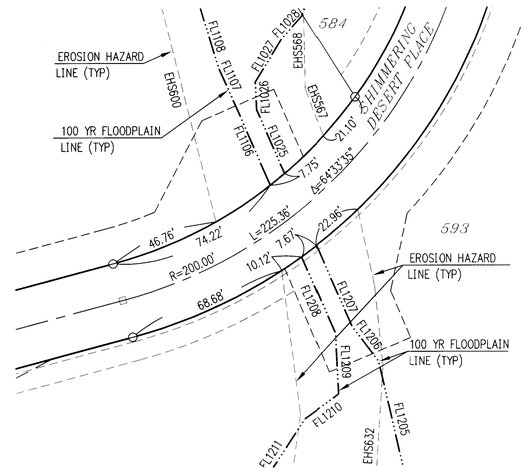

DETAIL "A"–SCALE 1"= 30'

The WLB Group INC. **WLB**

Engineering • Planning • Surveying
Landscape Architecture • Urban Design
Offices located in: Tucson, Phoenix and Flagstaff, Arizona and Las Vegas, Nevada.
4444 E. Broadway Tucson, Az 85711
Office (520)881-7480, Fax (520)881-7492

0' 40' 80' 120'

NOTE: SEE SHEETS 41-43 FOR TABLES, CURVE, EROSION HAZARD SETBACK AND 100 YEAR FLOODPLAIN NUMBERS.

REGISTERED LAND SURVEYOR
12214
JACK A. BUCHANAN
DATE SIGNED 4-5-10
ARIZONA U.S.A.
EXPIRES 3/31/2011
(INDICATES RENEWAL DATE)

FINAL PLAT FOR STONE CANYON VIII RANCHO VISTOSO NEIGHBORHOOD 12 LOTS 486 THRU 602, BLOCKS 1 AND 2 AND COMMON AREA A

BEING PORTION OF SECTION 13, 23 & 24
T.11S., R.13E., G. & S.R.M.,
TOWN OF ORO VALLEY, PIMA COUNTY, ARIZONA

APRIL 2010
SCALE: 1" = 40'
185050-A-012-0106

Co9-01-42
OV12-05-26
SHEET 24 OF 43

SEE SHEET 39

SEE SHEET 24

SEE SHEET 23

SEE SHEET 27

SEE SHEET 26

SEE SHEET 39

BLOCK 1
2,086,214 sq.ft.
47.89 acres

SHIMMERING DESERT PLACE
(PRIVATE STREET)
(C.A."A")

PRIVATE DRAINAGE EASEMENT BEING GRANTED BY THIS PLAT

SLOPE AND DRAINAGE EASEMENT
DKT.11514, PG.2279
TO BE ABANDONED BY
SEPARATE INSTRUMENT

EXIST. 32' PRIVATE ROADWAY
AND UTILITY EASEMENT
DKT.13788, PG.2778,
DKT.11515, PG.2584 &
DKT.11539, PG.3855
TO BE ABANDONED BY
SEPARATE INSTRUMENT

100 YR FLOODPLAIN LINE (TYP)

EROSION HAZARD SETBACK LINE TYP.

36.00' PUBLIC UTILITY AND COMMON ACCESS EASEMENT AND PRIVATE SEWER EASEMENT BEING GRANTED BY THIS PLAT

10.00' P.U.E. TYP.

594
75,426 sq.ft.
1.73 acres

593
96,755 sq.ft.
2.22 acres

592
116,858 sq.ft.
2.68 acres

595
76,727 sq.ft.
1.76 acres

591

585
139,731 sq.ft.
3.21 acres

586
123,477 sq.ft.
2.83 acres

587
109,425 sq.ft.
2.51 acres

502

TORTOLITA MOUNTAIN CIRCLE
(C.A."A")
(PRIVATE STREET)

SLOPE AND DRAINAGE EASEMENT
DKT.11514, PG.2279
TO BE ABANDONED BY
SEPARATE INSTRUMENT

36.00' PUBLIC UTILITY AND COMMON ACCESS EASEMENT AND PRIVATE SEWER EASEMENT BEING GRANTED BY THIS PLAT

EXIST. 60' PRIVATE ROADWAY
AND UTILITY EASEMENT
DKT.13788, PG.2778,
DKT.11515, PG.2584 &
DKT.11539, PG.3855
TO BE ABANDONED BY
SEPARATE INSTRUMENT

PRIVATE DRAINAGE EASEMENT BEING GRANTED BY THIS PLAT

1' NAE

NOTE: SEE SHEETS 41-43 FOR TABLES, CURVE, EROSION HAZARD SETBACK AND 100 YEAR FLOODPLAIN NUMBERS.

0' 40' 80' 120'

The WLB Group INC. WLB
Engineering • Planning • Surveying
Landscape Architecture • Urban Design
Offices located in: Tucson, Phoenix and Flagstaff, Arizona and Las Vegas, Nevada.
4444 E. Broadway Tucson, Az 85711
Office (520)881-7480, Fax (520)881-7492

REGISTERED LAND SURVEYOR
12214
JACK A. BUCHANAN
Arizona U.S.A.
EXPIRES 3/31/2011
(INDICATES RENEWAL DATE)

FINAL PLAT FOR STONE CANYON VIII RANCHO VISTOSO NEIGHBORHOOD 12 LOTS 486 THRU 602, BLOCKS 1 AND 2 AND COMMON AREA A

BEING PORTION OF SECTION 13, 23 & 24
T.11S., R.13E., G. & S.R.M.,
TOWN OF ORO VALLEY, PIMA COUNTY, ARIZONA

APRIL 2010
SCALE: 1" = 40'
185050-A-012-0106

Co9-01-42
OV12-05-26
SHEET 25 OF 43

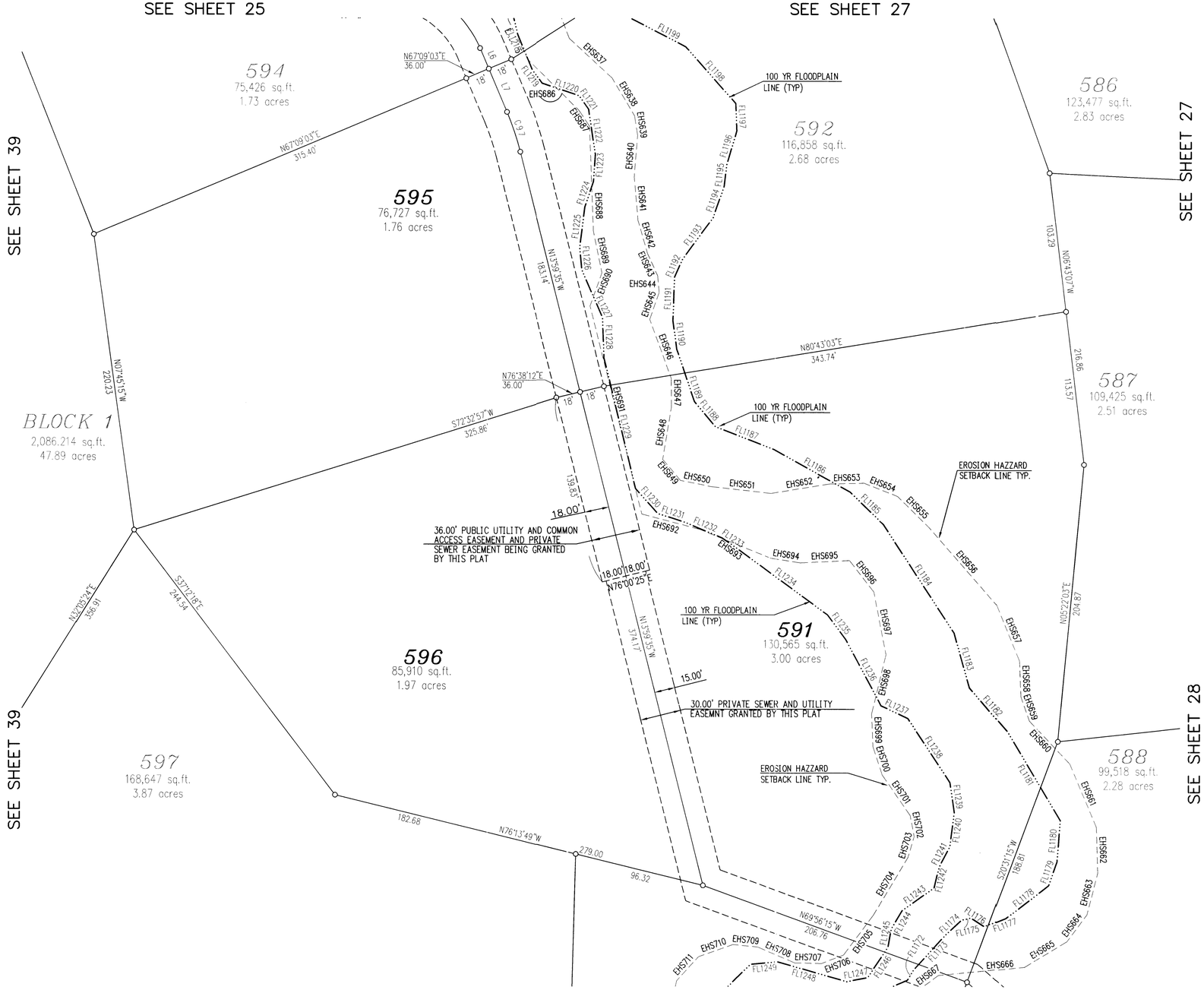

NOTE: SEE SHEETS 41-43 FOR TABLES, CURVE, EROSION HAZARD SETBACK AND 100 YEAR FLOODPLAIN NUMBERS.

0' 40' 80' 120'

The WLB Group INC. WLB
Engineering • Planning • Surveying
Landscape Architecture • Urban Design
Offices located in: Tucson, Phoenix and Flagstaff, Arizona and Las Vegas, Nevada.
4444 E. Broadway Tucson, Az 85711
Office (520)881-7480, Fax (520)881-7492

REGISTERED LAND SURVEYOR
CERTIFICATE NO.
12214
JACK A. BUCHANAN
4-30-11
ARIZONA U.S.A.
EXPIRES 3/31/2011
(INDICATES RENEWAL DATE)

FINAL PLAT FOR STONE CANYON VIII RANCHO VISTOSO NEIGHBORHOOD 12 LOTS 486 THRU 602, BLOCKS 1 AND 2 AND COMMON AREA A

BEING PORTION OF SECTION 13, 23 & 24
T.11S., R.13E., G. & S.R.M.,
TOWN OF ORO VALLEY, PIMA COUNTY, ARIZONA

APRIL 2010
SCALE: 1" = 40'

185050-A-012-0106

Co9-01-42
OV12-05-26

SEE SHEET 24

SEE SHEET 24

SEE SHEET 25

SEE SHEET 26

SEE SHEET 26

SEE SHEET 28

BLOCK 1
2,086,214 sq.ft.
47.89 acres

585
139,731 sq.ft.
3.21 acres

593
96,755 sq.ft.
2.22 acres

586
123,477 sq.ft.
2.83 acres

592
116,858 sq.ft.
2.68 acres

595
76,727 sq.ft.
1.76 acres

587
109,425 sq.ft.
2.51 acres

591

502

501
130,305 sq.ft.
2.99 acres

500
95,094 sq.ft.
2.18 acres

HONEY BEE CANYON ESTATES BK. 46, PG. 44

SHIMMERING DESERT PLACE

TORTOLITA MOUNTAIN CIRCLE

EXIST. 32' PRIVATE ROADWAY AND UTILITY EASEMENT DKT.13788, PG.2778, DKT.11515, PG. 2584 & DKT.11539, PG. 3855 TO BE ABANDONED BY SEPARATE INSTRUMENT

PRIVATE DRAINAGE EASEMENT BEING GRANTED BY THIS PLAT

36.00' PUBLIC UTILITY AND COMMON ACCESS EASEMENT AND PRIVATE SEWER EASEMENT BEING GRANTED BY THIS PLAT

EROSION HAZARD SETBACK LINE

100 YR FLOODPLAIN LINE (TYP)

SLOPE AND DRAINAGE EASEMENT DKT.11514, PG.2279 TO BE ABANDONED BY SEPARATE INSTRUMENT

EXIST. 60' PRIVATE ROADWAY AND UTILITY EASEMENT DKT.13788, PG.2778, DKT.11515, PG. 2584 & DKT.11539, PG. 3855 TO BE ABANDONED BY SEPARATE INSTRUMENT

SLOPE AND DRAINAGE EASEMENT DKT.11514, PG.2279 TO BE ABANDONED BY SEPARATE INSTRUMENT

(C.A."A") (PRIVATE STREET)

NOTE: SEE SHEETS 41-43 FOR TABLES, CURVE, EROSION HAZARD SETBACK AND 100 YEAR FLOODPLAIN NUMBERS.

0' 40' 80' 120'

The WLB Group INC WLB
Engineering • Planning • Surveying
Landscape Architecture • Urban Design
Offices located in: Tucson, Phoenix and Flagstaff, Arizona and Las Vegas, Nevada.
4444 E. Broadway Tucson, Az 85711
Office (520)881-7480, Fax (520)881-7492

12214 JACK A. BUCHANAN
EXPIRES 3/31/2011 (INDICATES RENEWAL DATE)

FINAL PLAT FOR STONE CANYON VIII RANCHO VISTOSO NEIGHBORHOOD 12 LOTS 486 THRU 602, BLOCKS 1 AND 2 AND COMMON AREA A

BEING PORTION OF SECTION 13, 23 & 24
T.11S., R.13E., G. & S.R.M.,
TOWN OF ORO VALLEY, PIMA COUNTY, ARIZONA

APRIL 2010
SCALE: 1" = 40'
185050-A-012-0106

Co9-01-42
OV12-05-26
SHEET 27 OF 43

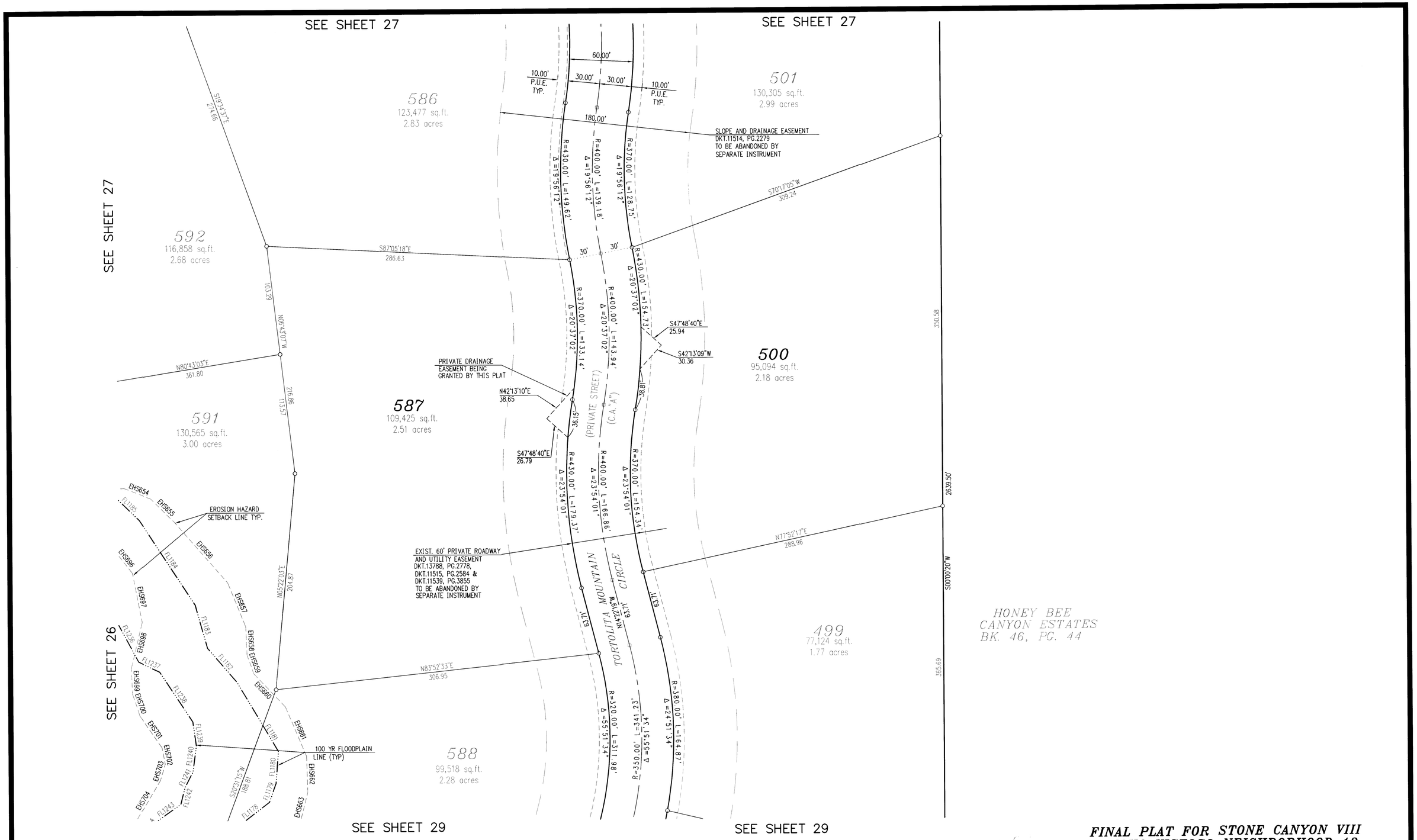

The WLB Group INC. **WLB**

Engineering • Planning • Surveying
Landscape Architecture • Urban Design
Offices located in: Tucson, Phoenix and Flagstaff, Arizona and Las Vegas, Nevada.
4444 E. Broadway Tucson, Az 85711
Office (520)881-7480, Fax (520)881-7492

0' 40' 80' 120'

NOTE: SEE SHEETS 41-43 FOR TABLES, CURVE, EROSION HAZARD SETBACK AND 100 YEAR FLOODPLAIN NUMBERS.

SURVEYOR'S CERTIFICATION
12214
JACK A. BUCHANAN
EXPIRES 3/31/2011
(INDICATES RENEWAL DATE)

FINAL PLAT FOR STONE CANYON VIII RANCHO VISTOSO NEIGHBORHOOD 12 LOTS 486 THRU 602, BLOCKS 1 AND 2 AND COMMON AREA A

BEING PORTION OF SECTION 13, 23 & 24
T.11S., R.13E., G. & S.R.M.,
TOWN OF ORO VALLEY, PIMA COUNTY, ARIZONA

APRIL 2010
SCALE: 1" = 40'
185050-A-012-0106

Co9-01-42
OV12-05-26
SHEET 28 OF 43

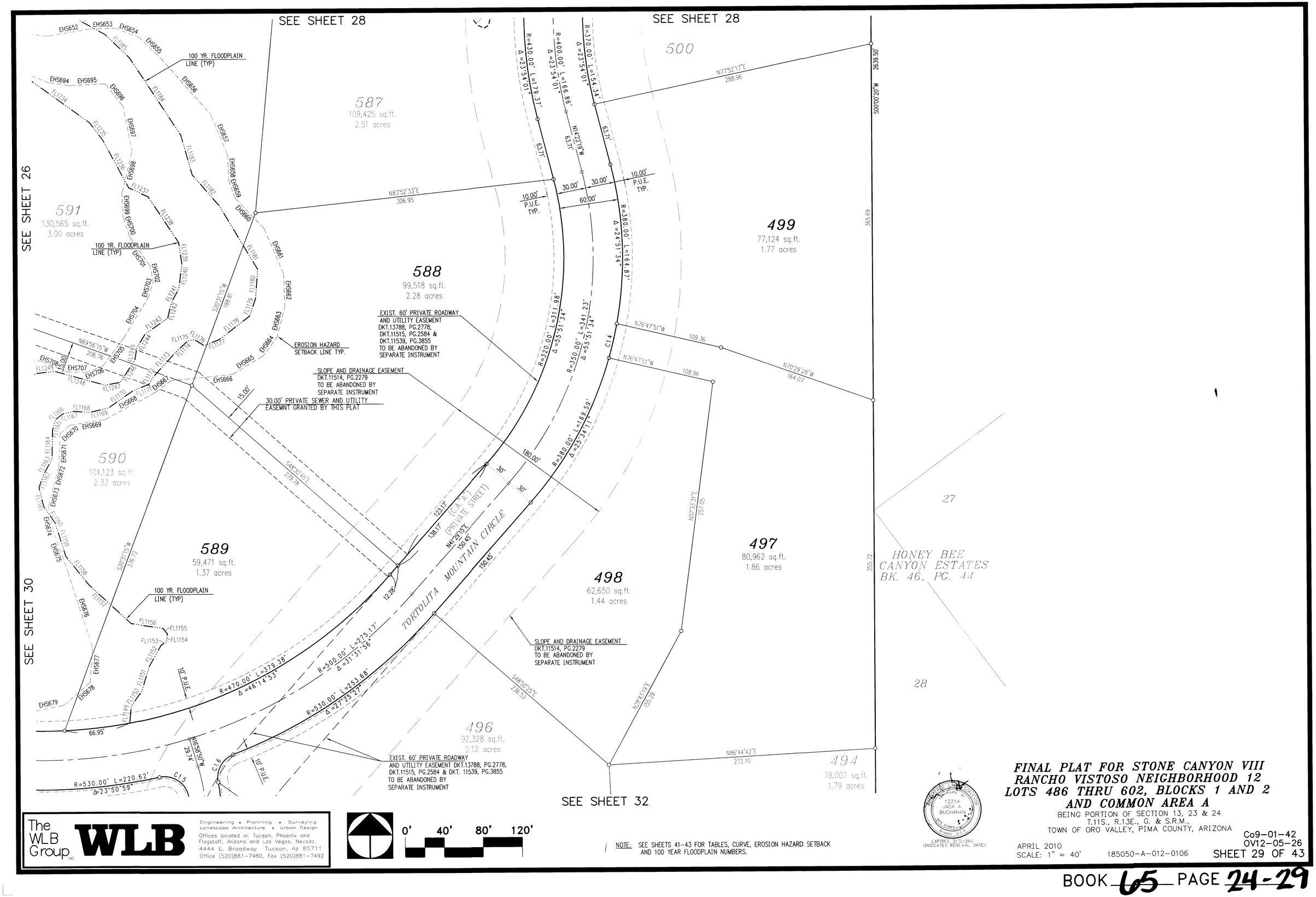

FINAL PLAT FOR STONE CANYON VIII RANCHO VISTOSO NEIGHBORHOOD 12 LOTS 486 THRU 602, BLOCKS 1 AND 2 AND COMMON AREA A

BEING PORTION OF SECTION 13, 23 & 24
T.11S., R.13E., G. & S.R.M.,
TOWN OF ORO VALLEY, PIMA COUNTY, ARIZONA

APRIL 2010
SCALE: 1" = 40'

185050-A-012-0106

Co9-01-42
OV12-05-26

SHEET 29 OF 43

The WLB Group INC. WLB
Engineering • Planning • Surveying
Landscape Architecture • Urban Design
Offices located in: Tucson, Phoenix and Flagstaff, Arizona and Las Vegas, Nevada.
4444 E. Broadway Tucson, Az 85711
Office (520)881-7480, Fax (520)881-7492

0' 40' 80' 120'

NOTE: SEE SHEETS 41-43 FOR TABLES, CURVE, EROSION HAZARD SETBACK AND 100 YEAR FLOODPLAIN NUMBERS.

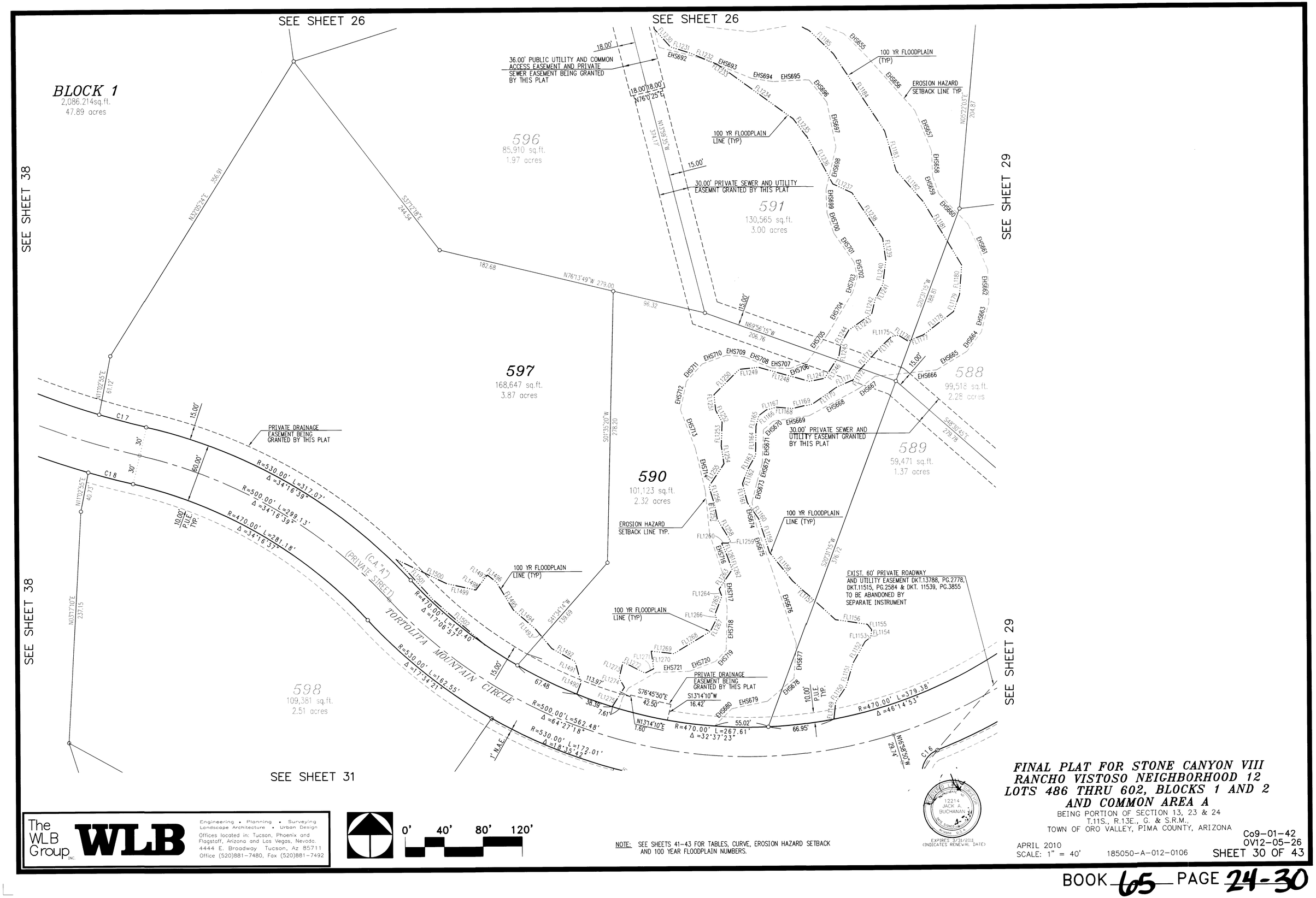

The WLB Group INC. **WLB**

Engineering • Planning • Surveying
Landscape Architecture • Urban Design
Offices located in: Tucson, Phoenix and Flagstaff, Arizona and Las Vegas, Nevada.
4444 E. Broadway Tucson, Az 85711
Office (520)881-7480, Fax (520)881-7492

NOTE: SEE SHEETS 41-43 FOR TABLES, CURVE, EROSION HAZARD SETBACK AND 100 YEAR FLOODPLAIN NUMBERS.

REGISTERED LAND SURVEYOR
12214
JACK A. BUCHANAN
DATE SIGNED
ARIZONA U.S.A.
EXPIRES 3/31/2011
(INDICATES RENEWAL DATE)

FINAL PLAT FOR STONE CANYON VIII RANCHO VISTOSO NEIGHBORHOOD 12 LOTS 486 THRU 602, BLOCKS 1 AND 2 AND COMMON AREA A

BEING PORTION OF SECTION 13, 23 & 24
T.11S., R.13E., G. & S.R.M.,
TOWN OF ORO VALLEY, PIMA COUNTY, ARIZONA

APRIL 2010
SCALE: 1" = 40'
185050-A-012-0106

Co9-01-42
OV12-05-26
SHEET 30 OF 43

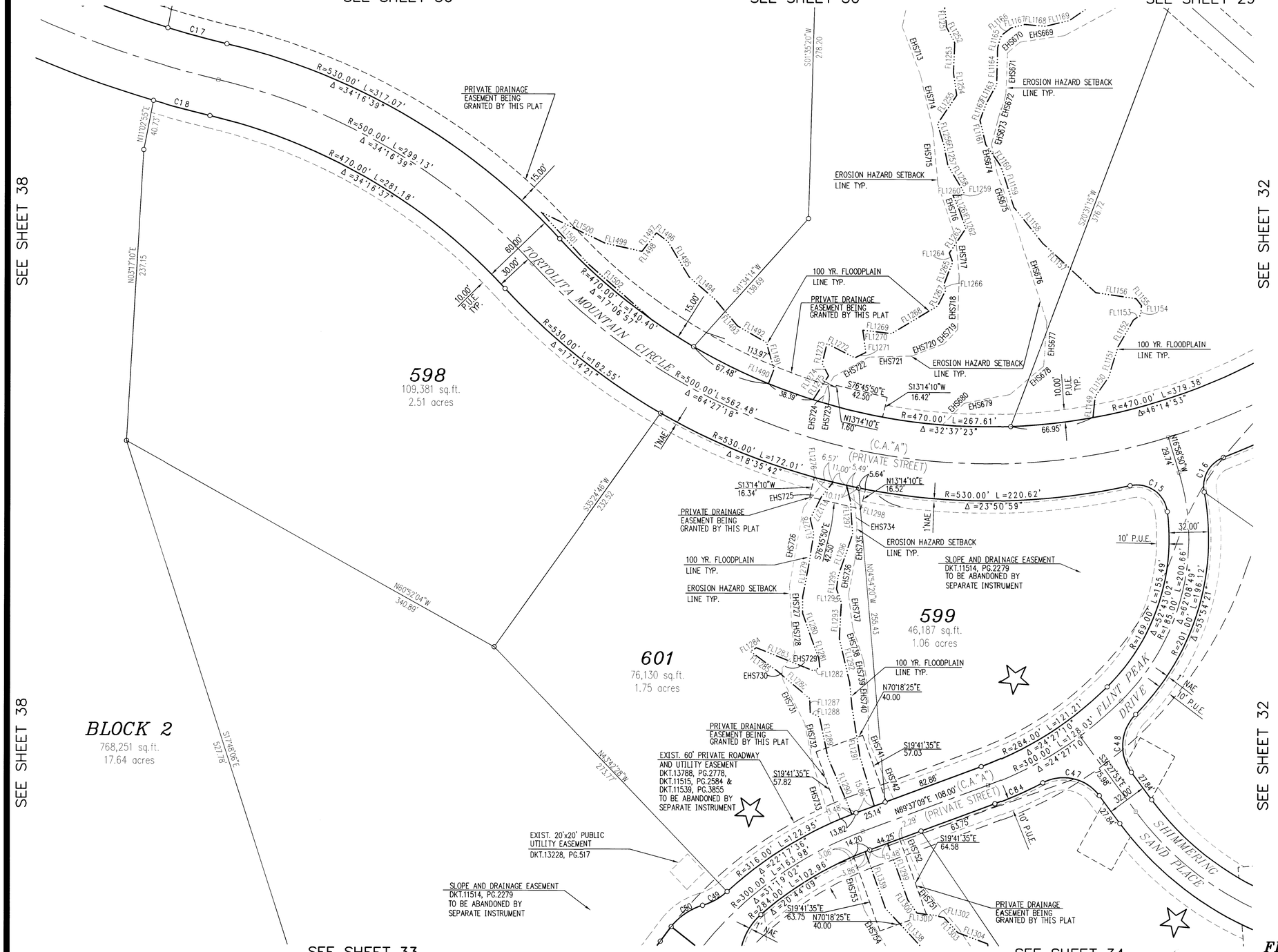

NOTE: SEE SHEETS 41-43 FOR TABLES, CURVE, EROSION HAZARD SETBACK AND 100 YEAR FLOODPLAIN NUMBERS.

0' 40' 80' 120'

The WLB Group INC. **WLB**
Engineering • Planning • Surveying
Landscape Architecture • Urban Design
Offices located in: Tucson, Phoenix and Flagstaff, Arizona and Las Vegas, Nevada.
4444 E. Broadway Tucson, Az 85711
Office (520)881-7480, Fax (520)881-7492

12214
JACK A. BUCHANAN
REGISTERED LAND SURVEYOR
EXPIRES 3/31/2011
(INDICATES 'RENEWAL' DATE)

FINAL PLAT FOR STONE CANYON VIII RANCHO VISTOSO NEIGHBORHOOD 12 LOTS 486 THRU 602, BLOCKS 1 AND 2 AND COMMON AREA A

BEING PORTION OF SECTION 13, 23 & 24
T.11S., R.13E., G. & S.R.M.,
TOWN OF ORO VALLEY, PIMA COUNTY, ARIZONA

APRIL 2010
SCALE: 1" = 40'
185050-A-012-0106

Co9-01-42
OV12-05-26
SHEET 31 OF 43

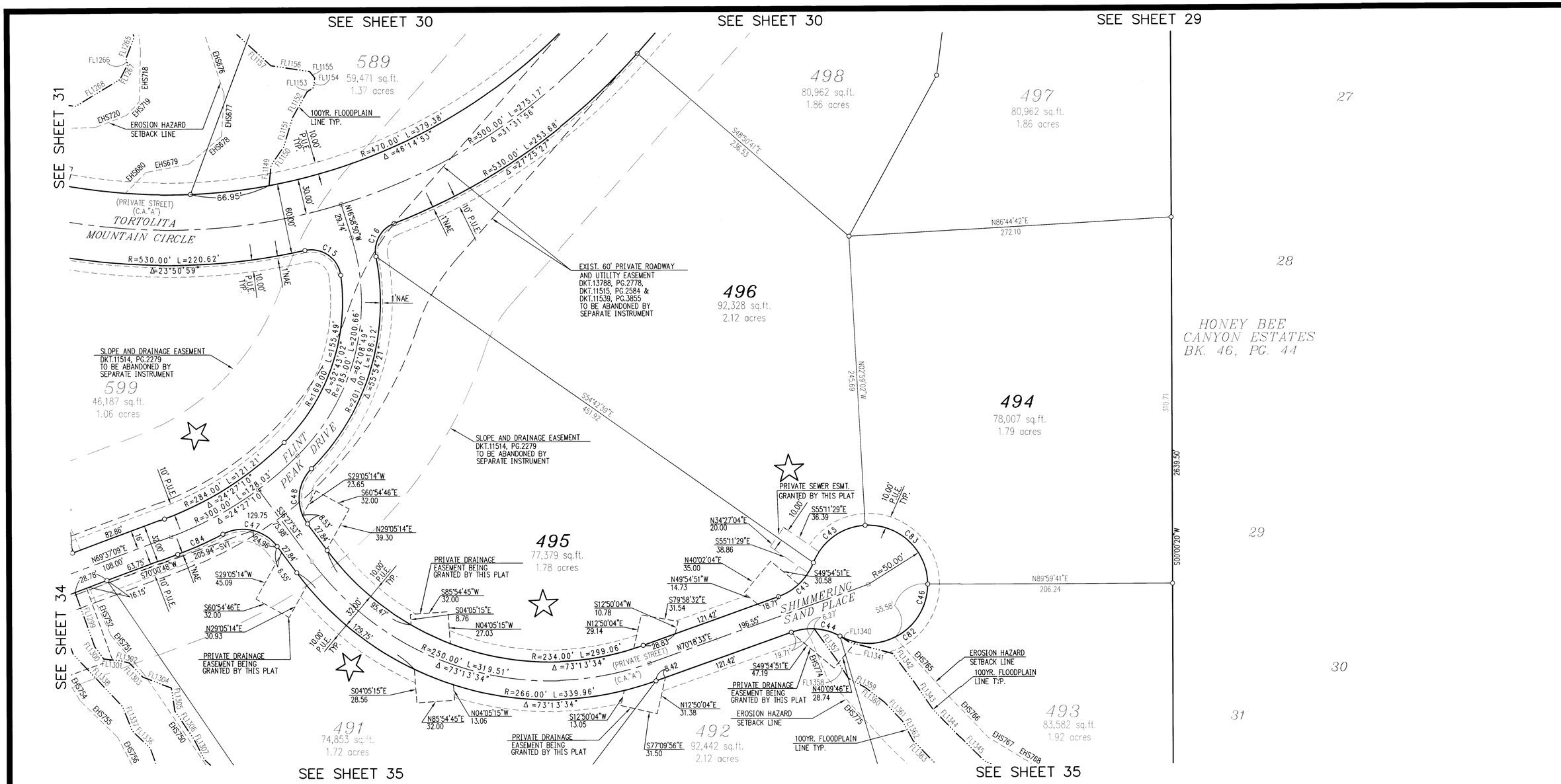

The WLB Group INC. WLB
Engineering • Planning • Surveying
Landscape Architecture • Urban Design
Offices located in: Tucson, Phoenix and Flagstaff, Arizona and Las Vegas, Nevada.
4444 E. Broadway Tucson, Az 85711
Office (520)881-7480, Fax (520)881-7492

0' 40' 80' 120'

NOTE: SEE SHEETS 41-43 FOR TABLES, CURVE, EROSION HAZARD SETBACK AND 100 YEAR FLOODPLAIN NUMBERS.

12214 JACK A. BUCHANAN
EXPIRES 3/31/2011 (INDICATES RENEWAL DATE)

FINAL PLAT FOR STONE CANYON VIII
RANCHO VISTOSO NEIGHBORHOOD 12
LOTS 486 THRU 602, BLOCKS 1 AND 2
AND COMMON AREA A
BEING PORTION OF SECTION 13, 23 & 24
T.11S., R.13E., G. & S.R.M.,
TOWN OF ORO VALLEY, PIMA COUNTY, ARIZONA

APRIL 2010
SCALE: 1" = 40'
185050-A-012-0106
Co9-01-42
OV12-05-26
SHEET 32 OF 43

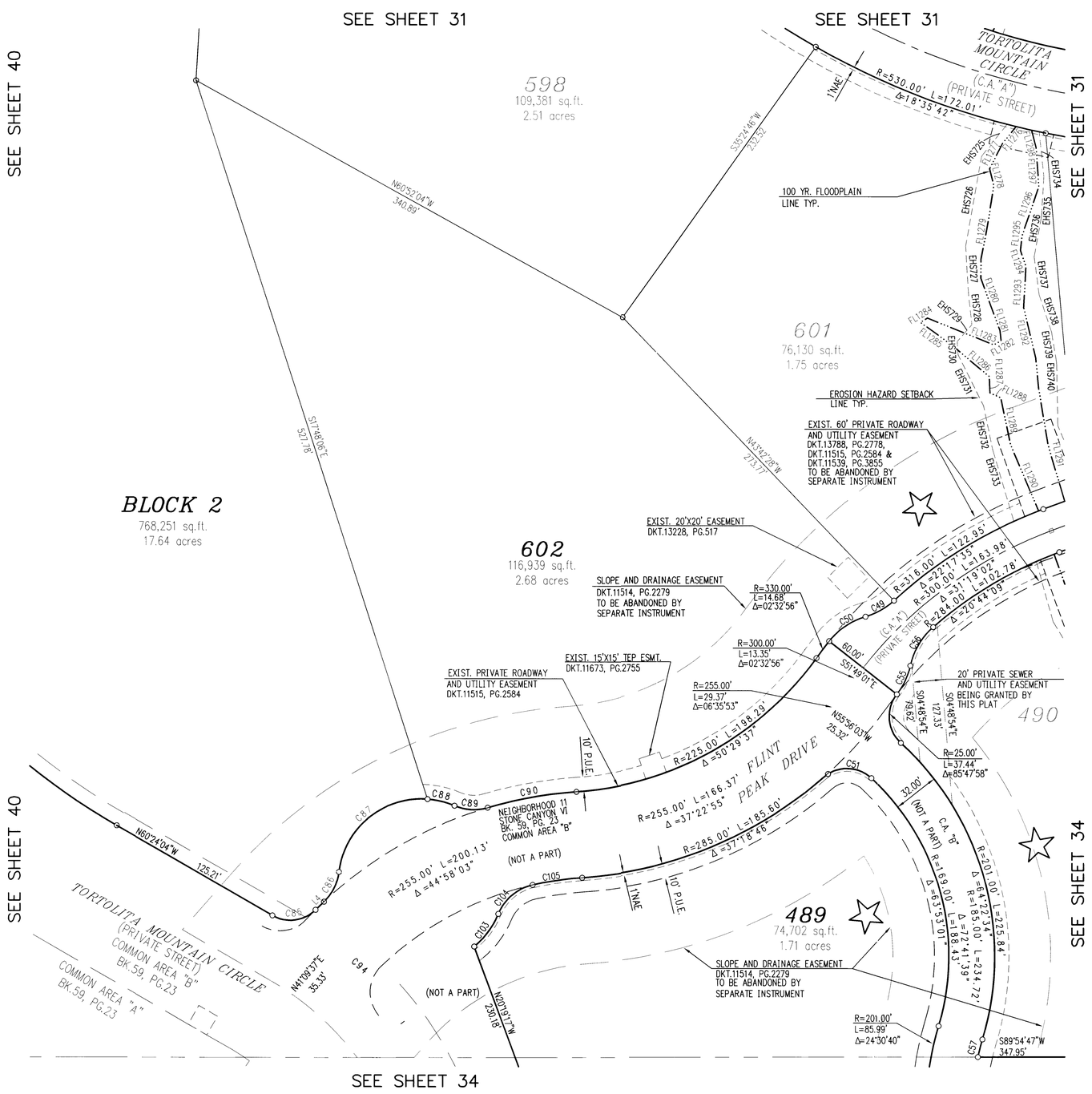

The WLB Group INC. **WLB**

Engineering • Planning • Surveying
Landscape Architecture • Urban Design
Offices located in: Tucson, Phoenix and Flagstaff, Arizona and Las Vegas, Nevada.
4444 E. Broadway Tucson, Az 85711
Office (520)881-7480, Fax (520)881-7492

0' 40' 80' 120'

NOTE: SEE SHEETS 41-43 FOR TABLES, CURVE, EROSION HAZARD SETBACK AND 100 YEAR FLOODPLAIN NUMBERS.

REGISTERED LAND SURVEYOR
CERTIFICATE NO.
12214
JACK A. BUCHANAN
STATE OF ARIZONA
EXPIRES 3/31/2011
(INDICATES RENEWAL DATE)

FINAL PLAT FOR STONE CANYON VIII RANCHO VISTOSO NEIGHBORHOOD 12 LOTS 486 THRU 602, BLOCKS 1 AND 2 AND COMMON AREA A

BEING PORTION OF SECTION 13, 23 & 24
T.11S., R.13E., G. & S.R.M.,
TOWN OF ORO VALLEY, PIMA COUNTY, ARIZONA

APRIL 2010
SCALE: 1" = 40'
185050-A-012-0106

Co9-01-42
OV12-05-26
SHEET 33 OF 43

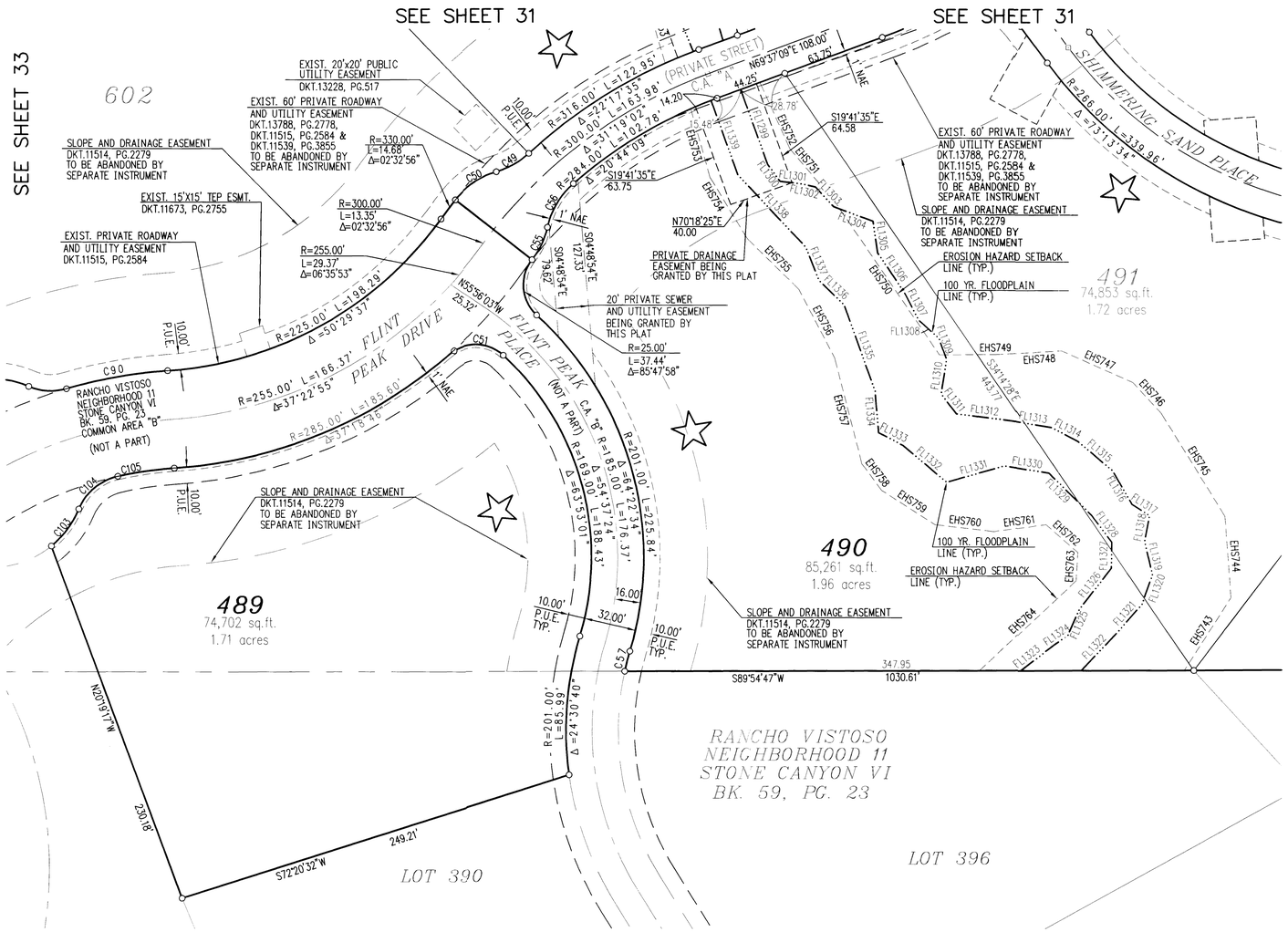

The WLB Group INC. **WLB**

Engineering • Planning • Surveying
Landscape Architecture • Urban Design
Offices located in: Tucson, Phoenix and Flagstaff, Arizona and Las Vegas, Nevada.
4444 E. Broadway Tucson, Az 85711
Office (520)881-7480, Fax (520)881-7492

0' 40' 80' 120'

NOTE: SEE SHEETS 41-43 FOR TABLES, CURVE, EROSION HAZARD SETBACK AND 100 YEAR FLOODPLAIN NUMBERS.

JACK A. BUCHANAN 12214 REGISTERED LAND SURVEYOR
EXPIRES 3/31/2011
(INDICATES RENEWAL DATE)

FINAL PLAT FOR STONE CANYON VIII RANCHO VISTOSO NEIGHBORHOOD 12 LOTS 486 THRU 602, BLOCKS 1 AND 2 AND COMMON AREA A

BEING PORTION OF SECTION 13, 23 & 24
T.11S., R.13E., G. & S.R.M.,
TOWN OF ORO VALLEY, PIMA COUNTY, ARIZONA

APRIL 2010
SCALE: 1" = 40'

185050-A-012-0106

Co9-01-42
OV12-05-26

SHEET 34 OF 43

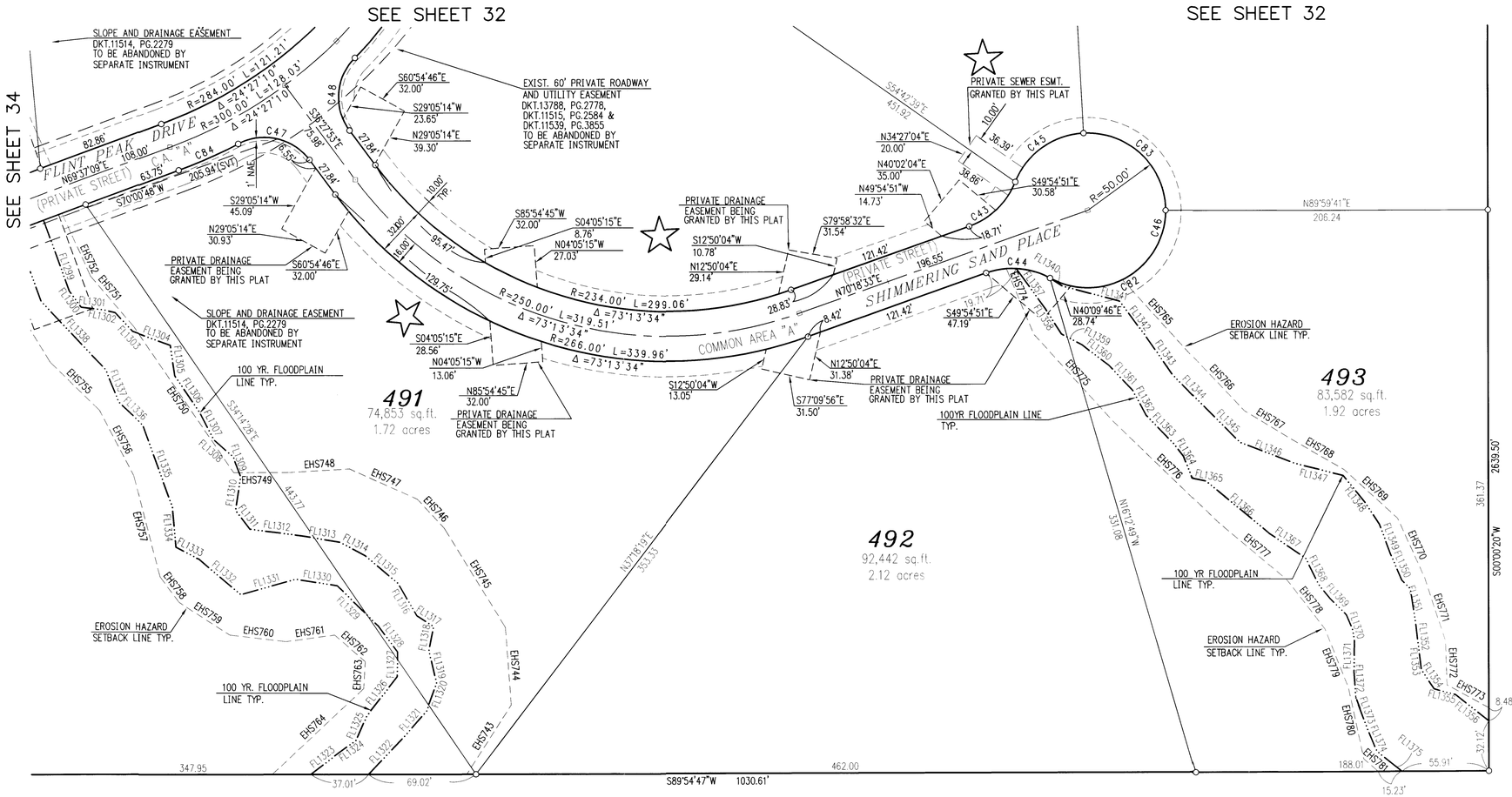

The WLB Group INC. **WLB**

Engineering • Planning • Surveying
Landscape Architecture • Urban Design
Offices located in: Tucson, Phoenix and Flagstaff, Arizona and Las Vegas, Nevada.
4444 E. Broadway Tucson, Az 85711
Office (520)881-7480, Fax (520)881-7492

0' 40' 80' 120'

NOTE: SEE SHEETS 41-43 FOR TABLES, CURVE, EROSION HAZARD SETBACK AND 100 YEAR FLOODPLAIN NUMBERS.

REGISTERED LAND SURVEYOR — 12214 — JACK A. BUCHANAN — ARIZONA U.S.A.
EXPIRES 3/31/2011 (INDICATES RENEWAL DATE)

FINAL PLAT FOR STONE CANYON VIII RANCHO VISTOSO NEIGHBORHOOD 12 LOTS 486 THRU 602, BLOCKS 1 AND 2 AND COMMON AREA A

BEING PORTION OF SECTION 13, 23 & 24
T.11S., R.13E., G. & S.R.M.,
TOWN OF ORO VALLEY, PIMA COUNTY, ARIZONA

APRIL 2010
SCALE: 1" = 40'

185050-A-012-0106

Co9-01-42
OV12-05-26

SHEET 35 OF 43

SEE SHEET 40

SEE SHEET 40

SECTION 23
SECTION 24

BLOCK 2
768,251 sq.ft.
17.64 acres

R=390.00'L=554.54'
Δ=81°28'09"

R=284.00'L=188.72'
Δ=38°04'26"

R=181.00'L=127.13'
Δ=40°14'36"

C93

MOUNTAIN CIRCLE

TORTOLITA

(PRIVATE STREET)
COMMON AREA "B"
BK.59, PG.23

COMMON AREA "A"
BK.59, PG.23

SLOPE AND DRAINAGE EASEMENT
DKT. 11514, PG. 2279

EXIST. T.E.P. EASEMENT
DKT. 11433, PG. 618 &
DKT. 11514, PG. 1027

N70°59'02"E 200.63'

N44°03'26"W 174.18'

R=459.22'L=129.22'
Δ=16°07'20"

S04°19'47"E 195.12'

EXIST. R/W

EXISTING
10.00' PRIVATE SEWER EASEMENT
DKT.12426 PG.1377

S53°41'55"W 287.91'

N85°21'21"W 196.49'

N44°03'26"W 101.70'

S73°31'01"W 91.03'

N85°51'16"W 133.98'

N45°31'47"W 14.47'

286.24'

209.33'

S45°31'47"E

600
43,539 sq.ft.
1.00 acres

S29°50'55"E 75.83'

S00°03'39"E 75.39'

486
80,114 sq.ft.
1.84 acres

N75°12'33"E 247.14'

41.20'

S28°20'28"W 227.24'

N44°03'26"W 199.70'

N03°00'11"W 71.59'

N05°58'43"E 120.89'

487
43,699 sq.ft.
1.00 acre

488
45,603 sq.ft.
1.05 acres

N59°58'14"W 108.01'

63.59'
N89°54'47"E

N89°54'47"E 342.80'

N89°54'47"E 163.29'

SECTION 23 & 24
1/4 CORNER

383

382

385

386

387

388

389

76.31'

6' P.U.E.

C98

C99

R=50'

N48°53'41"E 87.69'

S41°43'15"E 112.01'

N36°09'41"E 253.51'

N36°05'41"E 133.57'

C102

DRIVEWAY EASEMENT
BK.59 PG. 23

DRIVEWAY EASEMENT
BK.59 PG. 23

36' ACCESS & P.U.E. BEING GRANTED BY THIS PLAT

RANCHO VISTOSO
NEIGHBORHOOD 11
STONE CANYON VI
BK.59, PG. 23

RANCHO VISTOSO
NEIGHBORHOOD 11
STONE CANYON VI
BK.59, PG. 23

COMMON AREA "A"
BK.59, PG.23

0' 40' 80' 120'

12214
JACK A. BUCHANAN
EXPIRES 3/31/2011
(INDICATES RENEWAL DATE)

FINAL PLAT FOR STONE CANYON VIII
RANCHO VISTOSO NEIGHBORHOOD 12
LOTS 486 THRU 602, BLOCKS 1 AND 2
AND COMMON AREA A
BEING PORTION OF SECTION 13, 23 & 24
T.11S., R.13E., G. & S.R.M.,
TOWN OF ORO VALLEY, PIMA COUNTY, ARIZONA

APRIL 2010
SCALE: 1" = 40'

185050-A-012-0106

Co9-01-42
OV12-05-26
SHEET 36 OF 43

The WLB Group INC. **WLB**
Engineering • Planning • Surveying
Landscape Architecture • Urban Design
Offices located in: Tucson, Phoenix and Flagstaff, Arizona and Las Vegas, Nevada.
4444 E. Broadway Tucson, Az 85711
Office (520)881-7480, Fax (520)881-7492

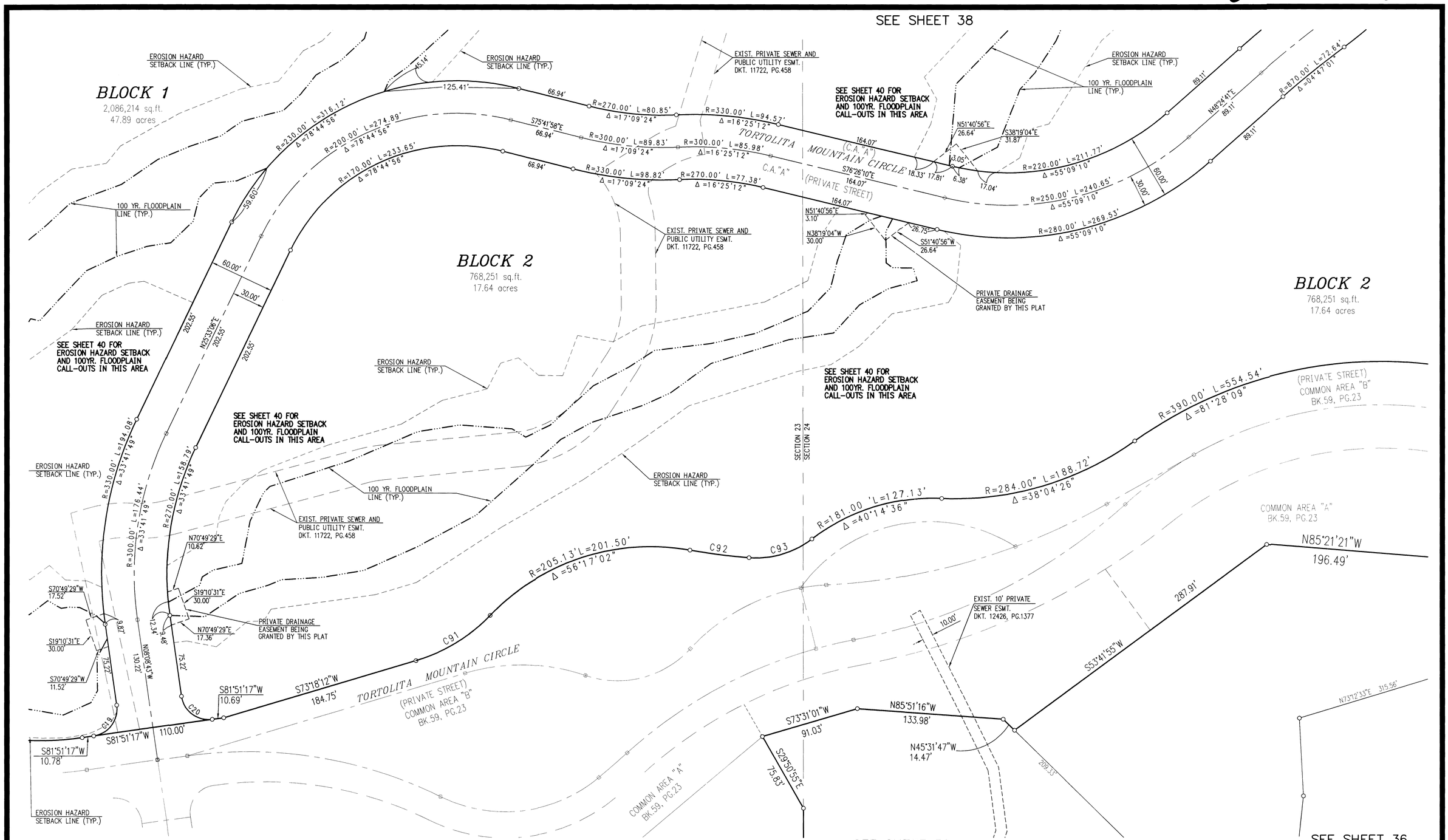

The WLB Group INC.

WLB

Engineering • Planning • Surveying
Landscape Architecture • Urban Design
Offices located in: Tucson, Phoenix and Flagstaff, Arizona and Las Vegas, Nevada.
4444 E. Broadway Tucson, Az 85711
Office (520)881-7480, Fax (520)881-7492

0' 40' 80' 120'

NOTE: SEE SHEETS 41-43 FOR TABLES, CURVE, EROSION HAZARD SETBACK AND 100 YEAR FLOODPLAIN NUMBERS.

REGISTERED LAND SURVEYOR
12214
JACK A. BUCHANAN
DATE SIGNED 4-5-11
ARIZONA U.S.A.
EXPIRES 3/31/2011
(INDICATES RENEWAL DATE)

FINAL PLAT FOR STONE CANYON VIII
RANCHO VISTOSO NEIGHBORHOOD 12
LOTS 486 THRU 602, BLOCKS 1 AND 2
AND COMMON AREA A

BEING PORTION OF SECTION 13, 23 & 24
T.11S., R.13E., G. & S.R.M.,
TOWN OF ORO VALLEY, PIMA COUNTY, ARIZONA

APRIL 2010
SCALE: 1" = 40'
185050-A-012-0106

Co9-01-42
OV12-05-26
SHEET 37 OF 43

SEE SHEET 39

SEE SHEET 40

UNSUBDIVIDED

S80°15'13"E 428.52'

N45°06'06"E 257.80'

30.00' PUBLIC UTILITY EASEMENT DKT.11539, PG.602

36.00' INGRESS-EGRESS & PUBLIC UTILITY EASEMENT AND ELECTRIC EASEMENT DKT.13788, PG.2770 AND DKT.11509, PG.1569 AND DKT.11539, PG.605

36.00'

BLOCK 1
2,086,089 sq.ft.
47.89 acres

PRIVATE DRAINAGE EASEMENT BEING GRANTED BY THIS PLAT

15.00'

155.26

R=280.00' L=461.20'
Δ=94°22'29"

R=250.00' L=411.79'
Δ=94°22'29"

R=220.00' L=362.37'
Δ=94°22'29"

60.00'

30.00'

TORTOLITA MOUNTAIN CIRCLE
(PRIVATE STREET)

R=770.00' L=170.76'
Δ=12°42'23"

R=800.00' L=228.83'
Δ=16°23'20"

R=830.00' L=190.19'
Δ=13°07'45"

N12°05'24"E 356.91'

N11°02'55"E 61.12'

C17

R=530.00' L=317.07'
Δ=34°16'39"

R=500.00' L=299.13'
Δ=34°16'39"

R=470.00' L=281.18'
Δ=34°16'39"

C18

N11°02'55"E 40.73'

10' P.U.E. TYP.

597
168,647 sq.ft.
3.87 acres

SEE SHEET 31

N66°38'43"W 12.66'

EROSION HAZARD SETBACK LINE (TYP.)

SEE SHEET 40 FOR EROSION HAZARD SETBACK AND 100YR. FLOODPLAIN CALL-OUTS IN THIS AREA

S29°50'39"E 140.60'

100 YR. FLOODPLAIN LINE (TYP.)

BLOCK 2
768,251. sq.ft.
17.64 acres

R=370.00' L=180.71'
Δ=27°59'01"

R=400.00' L=195.36'
Δ=27°59'01"

R=430.00' L=210.02'
Δ=27°59'01"

R=930.00' L=77.65'
Δ=04°47'01"

R=900.00' L=75.14'
Δ=4°47'01"

R=870.00' L=72.64'
Δ=04°47'01"

89.11'

N48°24'41"E 89.11'

89.11'

R=220.00' L=211.77'
Δ=55°09'10"

R=250.00' L=240.65'
Δ=55°09'10"

R=280.00' L=269.53'
Δ=55°09'10"

SEE SHEET 37

BLOCK 2
768,251. sq.ft.
17.64 acres

N03°17'10"E 237.15'

598
109,381 sq.ft.
2.51 acres

S17°48'06"E 527.76'

N60°53'04"W 340.89'

602
116,685 sq.ft.
2.68 acres

The WLB Group INC. **WLB**
Engineering • Planning • Surveying
Landscape Architecture • Urban Design
Offices located in: Tucson, Phoenix and Flagstaff, Arizona and Las Vegas, Nevada
4444 E. Broadway Tucson, Az 85711
Office (520)881-7480, Fax (520)881-7492

0' 40' 80' 120'

NOTE: SEE SHEETS 41-43 FOR TABLES, CURVE, EROSION HAZARD SETBACK AND 100 YEAR FLOODPLAIN NUMBERS.

REGISTERED LAND SURVEYOR
12214
JACK A. BUCHANAN
STATE OF ARIZONA
EXPIRES 3/31/2011
(INDICATES RENEWAL DATE)

FINAL PLAT FOR STONE CANYON VIII RANCHO VISTOSO NEIGHBORHOOD 12 LOTS 486 THRU 602, BLOCKS 1 AND 2 AND COMMON AREA A

BEING PORTION OF SECTION 13, 23 & 24
T.11S., R.13E., G. & S.R.M.,
TOWN OF ORO VALLEY, PIMA COUNTY, ARIZONA

APRIL 2010
SCALE: 1" = 40'
185050-A-012-0106

Co9-01-42
OV12-05-26
SHEET 38 OF 43

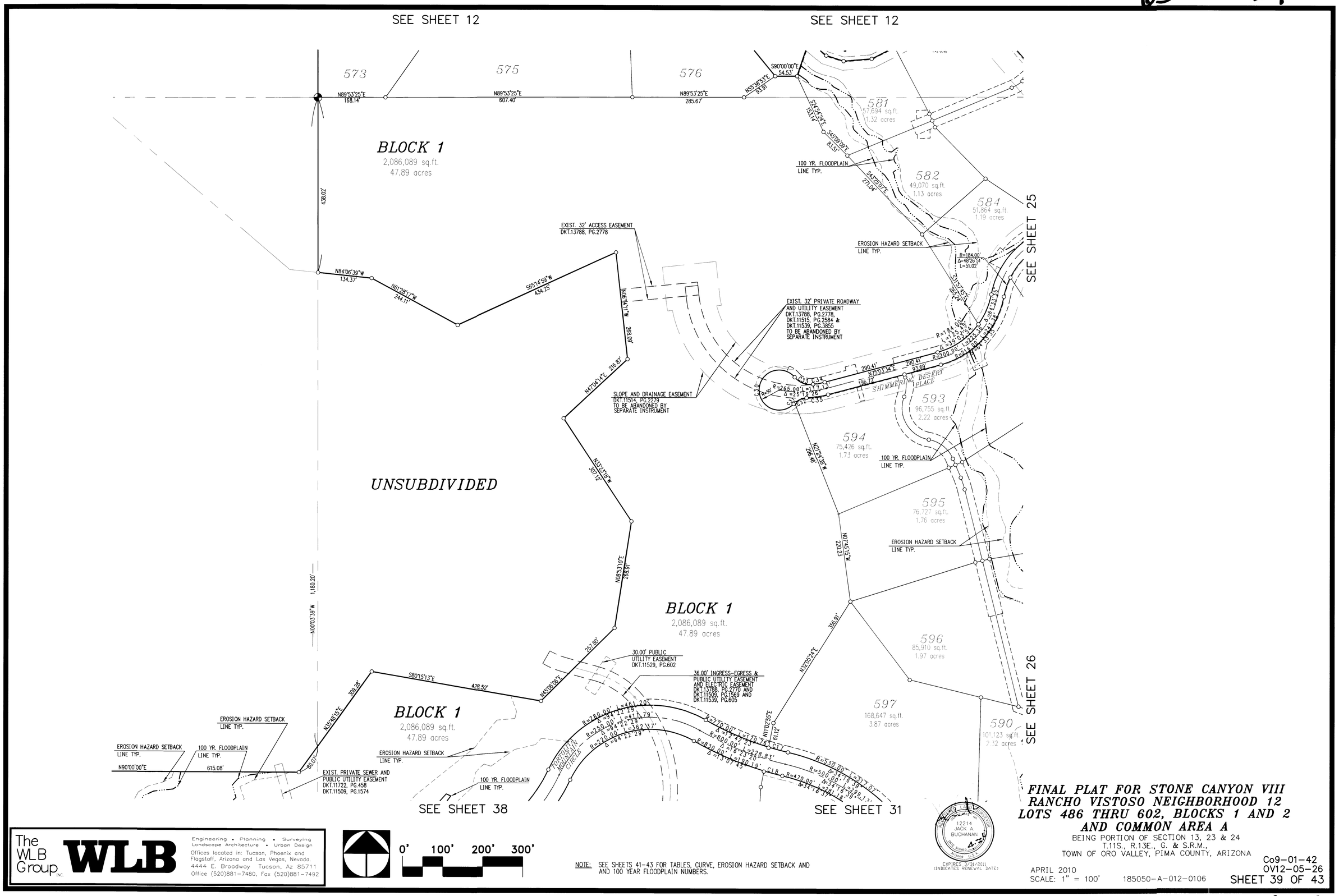

The WLB Group INC.

WLB

Engineering • Planning • Surveying
Landscape Architecture • Urban Design
Offices located in: Tucson, Phoenix and Flagstaff, Arizona and Las Vegas, Nevada.
4444 E. Broadway Tucson, Az 85711
Office (520)881-7480, Fax (520)881-7492

NOTE: SEE SHEETS 41-43 FOR TABLES, CURVE, EROSION HAZARD SETBACK AND AND 100 YEAR FLOODPLAIN NUMBERS.

12214 JACK A. BUCHANAN
EXPIRES 3/31/2011 (INDICATES RENEWAL DATE)

FINAL PLAT FOR STONE CANYON VIII RANCHO VISTOSO NEIGHBORHOOD 12 LOTS 486 THRU 602, BLOCKS 1 AND 2 AND COMMON AREA A

BEING PORTION OF SECTION 13, 23 & 24
T.11S., R.13E., G. & S.R.M.,
TOWN OF ORO VALLEY, PIMA COUNTY, ARIZONA

APRIL 2010
SCALE: 1" = 100'
185050-A-012-0106

Co9-01-42
OV12-05-26
SHEET 39 OF 43

SEE SHEET 38

SEE SHEET 38

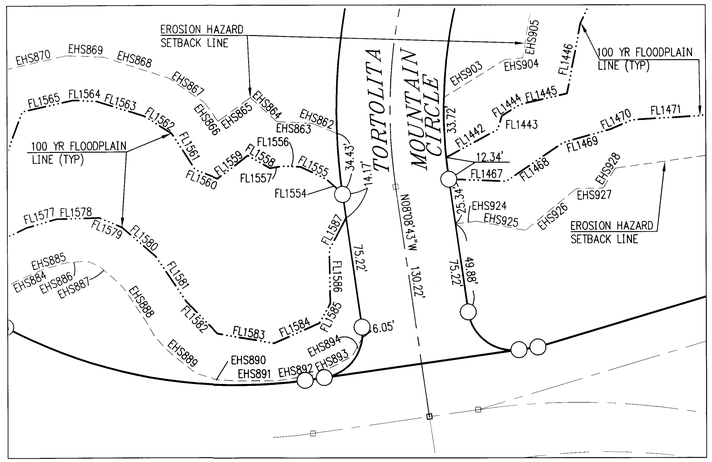

DETAIL "A"–SCALE 1"= 40'

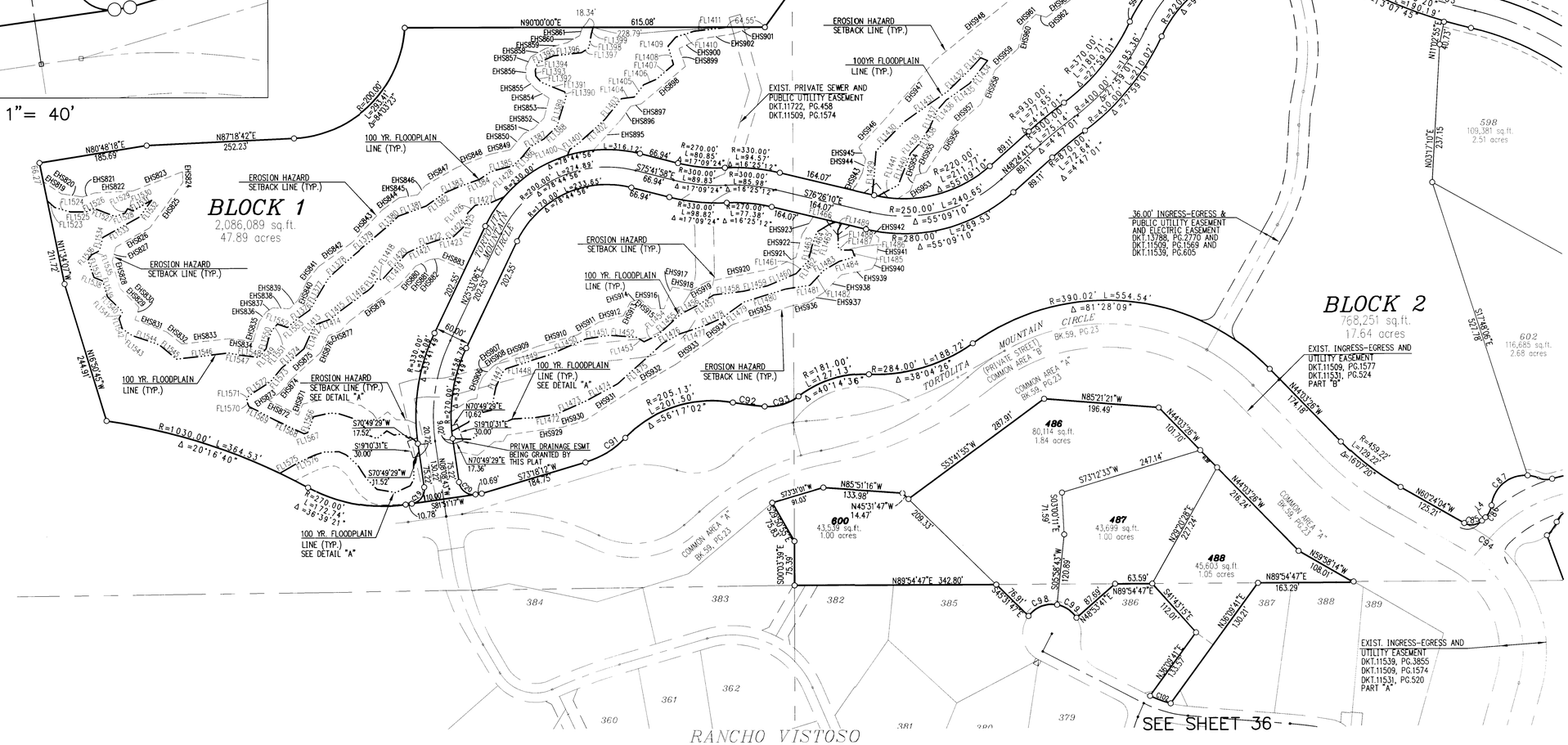

RANCHO VISTOSO
NEIGHBORHOOD 11
STONE CANYON VI
BK.59, PG. 23

The WLB Group INC. **WLB**

Engineering • Planning • Surveying
Landscape Architecture • Urban Design
Offices located in: Tucson, Phoenix and Flagstaff, Arizona and Las Vegas, Nevada.
4444 E. Broadway Tucson, Az 85711
Office (520)881-7480, Fax (520)881-7492

0' 100' 200' 300'

NOTE: SEE SHEETS 41-43 FOR TABLES, CURVE, EROSION HAZARD SETBACK AND AND 100 YEAR FLOODPLAIN NUMBERS.

REGISTERED LAND SURVEYOR
12214
JACK A. BUCHANAN
STATE OF ARIZONA U.S.A.
EXPIRES 3/31/2011
(INDICATES RENEWAL DATE)

FINAL PLAT FOR STONE CANYON VIII RANCHO VISTOSO NEIGHBORHOOD 12 LOTS 486 THRU 602, BLOCKS 1 AND 2 AND COMMON AREA A

BEING PORTION OF SECTION 13, 23 & 24
T.11S., R.13E., G. & S.R.M.,
TOWN OF ORO VALLEY, PIMA COUNTY, ARIZONA

APRIL 2010
SCALE: 1" = 100'

185050-A-012-0106

Co9-01-42
OV12-05-26
SHEET 40 OF 43

CURVE TABLE				
CURVE	LENGTH	RADIUS	DELTA	TANGENT
C1	48.50'	170.00'	16°20'49"	24.42
C2	65.62'	230.00'	16°20'49"	33.03
C3	54.73'	180.00'	17°25'17"	27.58
C4	84.04'	230.00'	20°56'06"	42.49
C5	40.36'	170.00'	13°36'08"	20.27
C6	36.51'	25.00'	83°40'49"	22.38
C7	36.24'	25.00'	83°03'20"	22.14
C8	43.14'	270.00'	9°09'18"	21.62
C9	15.09'	330.00'	2°37'09"	7.54
C10	25.01'	255.00'	5°37'10"	12.52
C11	64.88'	195.00'	19°03'53"	32.75
C12	39.27'	25.00'	90°00'00"	25.00
C13	39.27'	25.00'	90°00'00"	25.00
C14	36.01'	380.00'	5°25'48"	18.02
C15	41.45'	25.00'	94°59'30"	27.28
C16	34.84'	25.00'	79°50'27"	20.92
C17	49.49'	770.00'	3°40'57"	24.75
C18	47.22'	830.00'	3°15'35"	23.62
C19	39.27'	25.00'	90°00'00"	25.00
C20	39.27'	25.00'	90°00'00"	25.00
C21	92.94'	83.58'	63°42'54"	51.94
C22	54.95'	110.04'	28°36'43"	28.06
C23	72.74'	185.00'	22°31'35"	36.84
C24	59.96'	200.00'	17°10'34"	30.20
C25	13.73'	185.00'	4°15'03"	6.87
C26	37.08'	185.00'	11°29'02"	18.60
C27	50.90'	185.00'	15°45'49"	25.61
C28	34.71'	200.00'	9°56'33"	17.40
C29	30.58'	132.00'	13°16'25"	15.36
C30	241.16'	50.00'	276°21'08"	44.74
C31	3.57'	50.00'	4°05'22"	1.79
C32	32.93'	50.00'	37°43'46"	17.08
C33	51.30'	50.00'	58°47'20"	28.17
C34	28.23'	249.00'	6°29'42"	14.13
C35	52.73'	281.00'	10°45'03"	26.44
C36	81.87'	184.00'	25°29'40"	41.63
C37	58.20'	184.00'	18°07'18"	29.34
C38	12.26'	184.00'	3°49'09"	6.13
C39	82.71'	216.00'	21°56'27"	41.87
C40	46.90'	216.00'	12°26'29"	23.54
C41	43.43'	200.00'	12°26'29"	21.80
C42	39.95'	184.00'	12°26'29"	20.06
C43	42.50'	50.00'	48°42'00"	22.63
C44	42.50'	50.00'	48°42'00"	22.63
C45	57.08'	50.00'	65°24'26"	32.10
C46	185.00'	50.00'	211°59'35"	174.41
C47	51.21'	36.00'	81°30'17"	31.02
C48	51.17'	36.00'	81°26'36"	30.99
C49	23.05'	50.00'	26°25'04"	11.74'
C50	31.03'	50.00'	35°33'38"	16.03'
C51	36.68'	25.00'	84°03'40"	22.53'
C52	NOT	USED		
C53	NOT	USED		
C54	NOT	USED		
C55	22.47'	50.00'	25°45'05"	11.43'
C56	31.81'	50.00'	36°27'06"	16.46'
C57	12.73'	169.00'	4°18'51"	6.37
C58	53.50'	50.00'	61°18'16"	29.63
C59	62.20'	50.00'	71°16'42"	35.85
C60	48.16'	50.00'	55°11'23"	26.13
C61	55.47'	50.00'	63°33'54"	30.98
C62	62.25'	50.00'	71°20'13"	35.89
C63	59.33	201.00'	16°54'42"	29.88
C64	61.21'	201.00'	17°26'58"	30.85
C65	59.83'	201.00'	17°03'20"	30.14
C66	97.08'	84.00'	66°13'14"	54.78
C67	67.03'	116.00'	33°06'37"	34.48
C68	67.03'	116.00'	33°06'37"	34.48
C69	63.61'	169.00'	21°33'58"	32.19
C70	74.06'	201.00'	21°06'41"	37.46
C71	36.30'	25.00'	83°11'21"	22.19
C72	39.11'	25.00'	89°38'38"	24.85
C73	31.40'	100.00'	17°59'33'	15.83'
C74	26.65'	100.00'	15°16'11"	13.40
C75	98.95'	184.00'	30°48'48"	50.71
C76	58.22'	184.00'	18°07'47"	29.36
C77	11.10'	216.00'	2°56'40"	5.55
C78	46.70'	216.00'	12°23'14"	23.44
C79	49.67'	184.00'	15°27'57"	24.99
C80	33.77'	216.00'	8°57'28"	16.92
C81	18.88'	184.00'	5°52'44"	9.45

CURVE TABLE				
CURVE	LENGTH	RADIUS	DELTA	TANGENT
C82	103.86'	50.00'	119°00'52"	84.91
C83	81.14'	50.00'	92°58'43"	52.67
C84	41.85'	316.00'	7°35'19"	20.96
C85	33.14'	25.00'	75°57'20"	19.52
C86	21.79'	34.00'	36°43'03"	11.28
C87	88.08'	58.00'	87°00'42"	55.05
C88	19.42'	58.00'	19°11'15"	9.80
C89	23.68'	34.00'	39°54'27"	12.34
C90	63.08'	285.00'	12°40'50"	31.67
C91	80.84'	157.00'	29°32'16"	41.39
C92	54.83'	556.00'	5°39'01"	27.44
C93	61.77'	84.00"	42°07'56"	32.36
C94	107.05'	255.12'	24°02'26"	54.32
C95	49.65'	80.00'	35°33'43"	25.66
C96	80.05'	80.00'	57°20'00"	43.74
C97	30.91'	200.00'	8°51'22"	15.49
C98	55.16'	50.00'	63°12'36"	30.77
C99	41.04'	50.00'	47°01'51"	21.76'
C100	73.84'	201.00'	21°02'55"	37.34
C101	65.75'	201.00'	18°44'35"	33.17
C100	73.84'	201.00'	21°02'55"	37.34
C101	65.75'	201.00'	18°44'35"	33.17
C102	37.50'	184.00'	11°40'39"	18.82
C103	28.59'	58.00'	28°14'52"	14.59'
C104	32.52'	34.00'	54°48'21"	17.63'
C105	35.03'	225.00'	08°55'17"	17.55'

LINE TABLE		
LINE	LENGTH	BEARING
L1	10.20	N78°48'32"E
L2	4.55	N18°20'38"W
L3	7.23	S23°18'24"W
L4	9.22	S43°52'24"W
L5	7.13	N14°56'26"W
L6	16.49	N22°50'57"W
L7	34.51	N22°50'57"W

LINE TABLE		
LINE	LENGTH	BEARING
FL1	16.44	N34°57'24"W
FL2	16.35	N41°53'39"W
FL3	8.97	N29°35'17"W
FL4	16.34	N24°33'20"W
FL5	21.90	N36°22'59"W
FL6	14.88	N45°30'04"W
FL7	22.36	N26°36'37"W
FL8	12.37	N27°55'42"W
FL9	8.35	N26°35'46"W
FL10	11.00	N33°18'39"W
FL11	10.62	N50°41'29"W
FL12	15.96	N23°21'14"W
FL13	16.87	N27°38'46"W
FL14	19.62	N31°53'27"W
FL15	12.01	N56°40'31"W
FL16	8.40	N89°57'25"W
FL17	13.78	N80°18'00"W
FL18	12.87	N78°39'53"W
FL19	11.02	N73°10'57"W
FL20	12.37	N53°55'43"W
FL21	17.78	N55°04'37"W
FL22	11.16	N44°00'14"W
FL23	5.39	N23°28'23"W
FL24	13.88	N01°49'06"W
FL25	10.66	N05°13'16"E
FL26	20.60	N11°54'31"E
FL27	17.16	N32°54'17"W
FL28	20.16	S22°38'57"E
FL29	8.99	S08°07'26"W
FL30	13.95	S08°42'17"W
FL31	15.73	S03°10'55"W
FL32	13.37	S16°10'53"E
FL33	48.28	S51°10'38"E
FL34	8.74	S63°48'18"E
FL35	23.13	S77°21'01"E
FL36	14.29	S62°57'53"E
FL37	8.57	S38°38'53"E
FL38	17.68	S07°37'37"E
FL39	6.52	S37°19'28"E
FL40	6.49	S39°28'44"E
FL41	4.98	S47°04'13"E
FL42	7.00	S10°15'13"E
FL43	13.29	S13°50'47"E
FL44	5.32	S15°36'41"E

LINE TABLE		
LINE	LENGTH	BEARING
FL45	4.85	S23°58'22"E
FL46	10.04	S32°34'51"E
FL47	6.89	S54°00'34"E
FL48	5.88	S25°29'37"E
FL49	7.74	S37°23'43"E
FL50	10.77	S43°04'37"E
FL51	10.27	S63°40'21"E
FL52	7.15	S40°22'14"E
FL53	10.65	S31°36'06"E
FL54	7.58	S33°31'30"E
FL55	8.28	S18°50'23"E
FL56	10.56	S23°42'15"E
FL57	23.47	S44°11'34"E
FL58	13.15	S46°04'36"E
FL59	9.29	S55°35'16"E
FL60	3.27	S54°39'01"E
FL61	2.30	S60°46'03"E
FL62	13.65	N15°48'51"W
FL63	13.27	N15°13'56"E
FL64	11.69	N23°42'01"E
FL65	13.45	N16°13'02"E
FL66	9.63	N05°35'50"E
FL67	16.36	N21°54'48"W
FL68	24.92	N32°39'13"W
FL69	12.07	N36°37'06"W
FL70	8.79	N44°38'09"W
FL71	12.11	N74°16'40"W
FL72	8.41	S78°12'03"W
FL73	13.56	N83°23'06"W
FL74	6.46	N67°38'49"W
FL75	11.99	N58°12'26"W
FL76	15.88	N62°19'58"W
FL77	9.76	N59°46'38"W
FL78	9.19	N43°29'26"W
FL79	9.19	N46°35'11"W
FL80	6.54	N53°47'00"W
FL81	11.45	N72°08'39"W
FL82	15.46	N59°09'17"W
FL83	5.77	N48°48'32"W
FL84	15.69	N49°12'25"W
FL85	17.21	N42°43'06"W
FL86	14.01	N33°09'25"W
FL87	23.47	N14°40'00"W
FL88	24.44	N03°07'47"W
FL89	13.91	N05°52'16"W
FL90	13.19	N08°24'19"W
FL91	7.70	N60°51'22"W
FL92	7.24	N77°31'42"W
FL93	15.24	N87°03'41"W
FL94	9.75	S80°46'40"W
FL95	10.92	N80°06'33"W
FL96	18.43	N51°24'39"W
FL97	12.84	N66°59'58"W
FL98	23.24	N21°36'27"W
FL99	8.99	N56°20'44"W
FL100	14.43	N47°35'00"W
FL101	8.46	N69°38'56"W
FL102	12.78	N58°06'13"W
FL103	5.71	N46°00'11"W
FL104	20.87	N34°42'43"W
FL105	11.12	N42°43'06"W
FL106	17.56	S42°14'41"E
FL107	16.80	S20°00'40"E
FL108	15.30	S13°01'38"E
FL109	14.66	S02°08'57"W
FL110	12.69	S17°39'31"W
FL111	20.57	S30°57'19"W
FL112	22.86	S12°48'25"W
FL113	18.12	S00°45'53"E
FL114	18.95	S02°54'24"E
FL115	14.60	S12°26'16"E
FL116	14.24	S14°45'26"E
FL117	23.11	S31°31'09"E
FL118	20.42	S43°31'16"E
FL119	26.98	S77°34'45"E
FL120	25.08	S43°03'09"E
FL121	12.89	S36°53'04"E
FL122	10.12	S42°11'59"E
FL123	10.67	S63°30'54"E
FL124	13.57	S78°52'56"E
FL125	11.91	S77°06'17"E
FL126	7.11	S54°42'55"E
FL127	9.40	S36°15'56"E
FL128	11.64	S13°06'23"E
FL129	30.63	S00°31'01"E
FL130	17.53	S04°26'14"E

LINE TABLE		
LINE	LENGTH	BEARING
FL131	6.71	S16°12'50"E
FL132	8.13	S57°31'31"E
FL133	19.37	S48°00'04"E
FL134	17.44	S45°01'41"E
FL135	9.12	S32°01'51"E
FL136	9.62	S33°14'05"E
FL137	24.50	S26°07'15"E
FL138	26.90	S30°42'47"E
FL139	15.53	S31°37'41"E
FL140	12.76	S23°30'56"E
FL141	14.33	S06°07'13"E
FL142	13.75	S02°07'22"E
FL143	10.17	S00°00'00"E
FL144	12.55	S30°40'36"E
FL145	9.49	S32°52'40"E
FL146	22.65	S53°44'46"E
FL147	13.33	S26°47'46"E
FL148	13.89	S12°38'57"E
FL149	23.20	S02°30'16"W
FL150	12.84	S04°45'04"W
FL151	26.46	S10°22'47"W
FL152	23.28	S05°40'43"W
FL153	24.13	S00°43'35"E
FL154	20.42	S27°20'37"E
FL155	26.11	S55°51'29"E
FL156	16.02	S71°18'52"E
FL157	8.21	S67°59'58"E
FL158	8.69	S63°26'50"E
FL159	16.74	S42°30'02"E
FL160	22.88	S38°20'54"E
FL161	11.57	S50°52'17"E
FL162	11.50	S74°12'19"E
FL163	8.63	N88°21'26"E
FL164	13.23	S37°31'53"E
FL165	14.65	S38°12'41"E
FL166	10.26	S25°22'04"E
FL167	10.91	S16°48'32"E
FL168	22.17	S18°08'50"E
FL169	16.30	S01°08'20"W
FL170	11.56	S02°12'14"E
FL171	11.40	S37°15'04"E
FL172	8.12	S38°03'41"E
FL173	11.71	S33°46'35"E
FL174	8.52	S29°54'00"E
FL175	24.51	S20°26'18"E
FL176	38.82	S29°21'41"E
FL177	27.74	S29°05'49"E
FL178	12.01	S25°34'55"E
FL179	22.99	S11°26'38"E
FL180	14.63	S03°03'45"E
FL181	14.88	S00°09'20"E
FL182	10.65	N81°18'10"W
FL183	10.66	S87°16'35"W
FL184	10.42	S71°34'55"W
FL185	12.85	S55°54'12"W
FL186	6.48	S43°24'50"W
FL187	9.27	S44°41'15"W
FL188	14.12	S77°47'05"W
FL189	12.37	N69°53'46"W
FL190	14.64	N76°50'52"W
FL191	33.20	N44°00'06"W
FL192	29.60	N85°03'53"W
FL193	14.49	N51°08'17"W
FL194	15.62	N27°46'39"E
FL195	9.49	N04°24'08"E
FL196	11.06	N09°28'11"W
FL197	13.83	N26°35'01"W
FL198	8.83	N26°55'38"W
FL199	13.84	N52°07'53"W
FL200	20.42	N78°41'56"W
FL201	12.18	N62°00'29"W
FL202	11.21	N73°06'17"W
FL203	32.53	N54°14'03"W
FL204	11.08	N52°14'54"W
FL205	15.25	N36°33'50"W
FL206	24.19	N12°54'23"W
FL207	14.47	N25°14'46"W
FL208	6.12	N10°21'52"W
FL209	12.95	N36°49'36"E
FL210	15.94	N02°31'46"W
FL211	12.46	N11°34'44"W
FL212	26.43	N21°05'51"E
FL213	8.53	S07°09'36"E
FL214	16.65	S08°38'27"W
FL215	10.61	S29°16'04"W
FL216	9.88	S04°58'25"W

LINE TABLE		
LINE	LENGTH	BEARING
FL217	8.21	S12°46'58"E
FL218	7.28	S10°00'19"E
FL219	12.98	S13°43'12"E
FL220	5.21	S35°32'01"E
FL221	8.95	S29°11'20"E
FL222	11.36	S22°19'48"E
FL223	10.99	S21°42'18"E
FL224	11.95	S22°45'55"E
FL225	8.52	S18°27'54"E
FL226	9.24	S30°59'19"E
FL227	9.04	S28°50'04"E
FL228	7.59	S40°47'28"E
FL229	5.75	S43°37'51"E
FL230	8.56	S47°50'37"E
FL231	4.72	S57°20'51"E
FL232	12.10	S64°24'31"E
FL233	25.23	S64°30'07"E
FL234	9.92	S53°16'37"E
FL235	22.28	S46°47'18"E
FL236	18.74	S41°34'05"E
FL237	10.36	S33°42'58"E
FL238	8.30	S33°27'56"E
FL239	10.82	S29°41'01"E
FL240	7.02	S34°14'00"E
FL241	8.04	S47°00'11"E
FL242	5.87	S57°44'59"E
FL243	9.73	S67°55'57"E
FL244	7.67	S76°12'48"E
FL245	7.13	S81°34'52"E
FL246	9.15	S89°10'56"E
FL247	8.21	N77°10'59"E
FL248	13.26	N73°23'40"E
FL249	9.46	N72°19'54"E
FL250	7.43	N79°53'07"E
FL251	8.76	S89°08'45"E
FL252	7.75	S84°50'07"E
FL253	70.70	N36°32'00"W
FL254	11.82	N10°48'24"W
FL255	25.63	N27°32'20"W
FL256	20.43	N40°09'36"W
FL257	31.81	N20°26'48"W
FL258	19.35	N27°09'17"W
FL259	66.41	N43°35'52"W
FL260	20.59	N33°42'57"W
FL261	22.96	N17°06'02"W
FL262	11.92	N29°41'05"W
FL263	22.35	N10°27'15"W
FL264	36.22	N59°00'15"W
FL265	61.52	N62°05'43"W
FL266	19.20	N78°16'26"W
FL267	10.59	N71°58'36"W
FL268	10.58	S84°55'26"W
FL269	25.41	N54°04'36"W
FL270	11.74	N55°05'54"W
FL271	42.13	N34°07'18"W
FL272	12.38	N42°09'56"W
FL273	21.10	N50°04'12"W
FL274	30.35	N30°16'51"W
FL275	5.40	N06°48'05"E
FL276	6.85	N32°59'11"E
FL277	7.08	N64°00'41"E
FL278	13.33	S63°44'54"E
FL279	9.66	S89°55'33"E
FL280	5.03	N50°12'23"E
FL281	13.14	N15°26'12"W
FL282	24.91	N37°54'08"W
FL283	16.87	N58°48'23"W
FL284	67.22	N73°27'53"W
FL285	24.72	N74°04'10"W
FL286	30.04	S78°18'45"W
FL287	29.31	S70°29'24"W
FL288	22.63	S81°03'58"W
FL289	12.64	S84°05'56"W
FL290	13.46	S51°21'31"W
FL291	11.20	S63°02'58"W
FL292	13.71	S40°08'05"W
FL293	8.43	S20°26'42"W
FL294	6.25	S48°01'54"W
FL295	11.80	S87°46'30"W
FL296	10.86	N72°06'45"W
FL297	15.16	N82°21'24"W
FL298	7.98	N52°36'10"W
FL299	11.21	N39°56'47"W
FL300	11.78	N57°10'44"W
FL301	2.72	N11°05'08"W
FL302	10.58	N43°20'35"E

LINE TABLE		
LINE	LENGTH	BEARING
FL303	2.59	N17°53'29"W
FL304	16.16	N83°09'38"W
FL305	18.98	N59°35'08"W
FL306	21.89	N56°17'56"W
FL307	8.20	N28°54'37"W
FL308	5.43	N46°52'33"W
FL309	12.55	N68°43'32"W
FL310	5.80	N50°13'19"W
FL311	5.99	N38°19'03"W
FL312	7.04	N39°19'01"W
FL313	10.79	N58°09'33"W
FL314	6.88	N59°46'05"W
FL315	9.81	N42°58'57"W
FL316	6.48	N15°35'22"W
FL317	6.51	N11°40'37"E
FL318	5.00	N25°28'10"E
FL319	8.25	N48°40'49"E
FL320	10.46	N25°17'02"E
FL321	5.74	N07°26'19"E
FL322	21.06	N34°53'04"E
FL323	13.25	N24°47'48"E
FL324	19.10	N35°39'20"E
FL325	11.86	N38°41'14"E
FL326	6.81	N05°11'57"W
FL327	18.27	N32°43'35"W
FL328	22.10	N07°01'16"E
FL329	10.28	N44°34'38"E
FL330	9.25	N36°53'37"E
FL331	21.30	N24°28'11"E
FL332	11.46	N15°57'29"E
FL333	6.23	N05°57'45"E
FL334	96.60	N09°09'33"W
FL335	19.49	N27°52'52"W
FL336	26.92	N51°47'51"W
FL337	18.64	N34°20'39"W
FL338	16.06	N01°07'58"E
FL339	10.83	N36°48'19"W
FL340	19.44	N23°27'58"W
FL341	11.55	N03°54'15"W
FL342	17.08	N11°23'50"E
FL343	13.29	N20°38'32"W
FL344	23.06	N43°18'52"W
FL345	13.41	N33°13'35"W
FL346	35.39	N05°25'38"W
FL347	17.01	N12°35'57"W
FL348	6.80	N25°32'08"W
FL349	27.26	N28°00'44"W
FL350	42.43	N35°20'15"W
FL351	28.52	N31°24'13"W
FL352	31.81	N33°29'52"W
FL353	38.37	N22°48'05"W
FL354	20.02	N08°02'57"W
FL355	24.59	N09°05'27"W
FL356	31.56	N01°16'09"W
FL357	34.99	N38°14'07"W
FL358	31.66	N48°11'45"W
FL359	32.47	N55°03'55"W
FL360	22.92	N49°38'57"W
FL361	32.85	N60°20'33"W
FL362	22.85	N69°32'50"W
FL363	11.80	N49°38'20"W
FL364	12.40	N12°10'03"W
FL365	10.47	N04°05'22"W
FL366	21.12	N09°13'41"E
FL367	19.38	N06°24'33"W
FL368	6.70	N23°04'09"E
FL369	5.90	N63°11'42"E
FL370	10.40	N43°41'27"W
FL371	7.05	N22°50'58"W
FL372	8.12	N02°22'31"E
FL373	8.64	N21°08'40"E
FL374	6.31	N25°50'42"W
FL375	8.31	N41°27'10"W
FL376	13.98	N05°16'06"W
FL377	8.38	N79°55'47"W
FL378	19.06	N82°16'03"W
FL379	11.58	N66°09'43"W
FL380	9.15	N58°36'30"W
FL381	19.07	N68°33'02"W
FL382	29.69	N62°19'56"W
FL383	6.97	N61°30'30"W
FL384	16.37	N75°15'16"W
FL385	4.64	S11°19'02"E
FL386	8.93	S31°28'39"E
FL387	24.67	S51°46'18"E
FL388	27.39	S55°58'33"E

LINE TABLE		
LINE	LENGTH	BEARING
FL389	17.28	S72°10'01"E
FL390	6.53	S41°54'27"E
FL391	10.96	S60°42'54"E
FL392	8.34	S67°34'43"E
FL393	3.91	S30°59'24"E
FL394	12.08	S19°27'31"W
FL395	6.57	S05°51'43"E
FL396	13.81	S44°34'05"E
FL397	11.74	S54°24'34"E
FL398	10.98	S33°55'25"E
FL399	14.18	S02°45'47"E
FL400	21.89	S08°30'18"W
FL401	11.12	S14°45'28"W
FL402	17.54	S10°13'57"W
FL403	18.08	S01°49'50"E
FL404	11.34	S37°05'27"E
FL405	9.16	S50°15'27"E
FL406	14.00	S64°31'45"E
FL407	64.40	S58°47'34"E
FL408	31.08	S62°40'43"E
FL409	14.18	S49°16'04"E
FL410	11.89	S33°24'57"E
FL411	26.22	S15°29'12"E
FL412	10.45	S13°45'01"E
FL413	27.16	S28°17'35"E
FL414	19.94	S34°42'38"E
FL415	9.41	S24°55'34"E
FL416	23.20	S00°23'32"E
FL417	11.94	S22°43'45"E
FL418	21.33	S43°04'25"E
FL419	34.81	S36°43'35"E
FL420	15.96	S39°04'55"E
FL421	31.97	S36°21'48"E
FL422	25.28	S32°07'06"E
FL423	13.66	S27°57'31"E
FL424	28.59	S13°43'20"E
FL425	25.43	S00°08'27"W
FL426	15.59	S40°58'26"E
FL427	8.15	S49°20'54"E
FL428	3.43	S15°18'02"E
FL429	24.37	S16°25'04"W
FL430	50.59	S56°49'39"W
FL431	12.56	S74°41'47"E
FL432	14.68	N85°22'23"E
FL433	14.07	S72°58'09"E
FL434	10.18	S57°38'13"E
FL435	9.82	S06°45'01"W
FL436	10.98	S06°58'21"W
FL437	8.66	S14°14'13"E
FL438	12.43	S40°37'11"E
FL439	18.35	S56°11'22"E
FL440	11.52	S73°46'09"E
FL441	5.89	S50°18'45"E
FL442	38.44	S29°16'16"E
FL443	51.76	S02°38'17"E
FL444	16.25	S05°27'34"W
FL445	10.88	S05°39'01"E
FL446	12.02	S12°42'56"W
FL447	13.66	S69°22'18"W
FL448	11.07	S85°34'21"W
FL449	16.60	N71°31'40"W
FL450	17.38	N73°20'02"W
FL451	3.97	N42°18'58"W
FL452	5.90	N83°30'18"W
FL453	6.65	S67°32'35"W
FL454	17.28	N69°36'09"W
FL455	7.25	S76°45'54"W
FL456	7.14	S53°11'23"W
FL457	14.52	S25°16'48"W
FL458	22.55	S57°50'59"W
FL459	20.79	S85°04'28"W
FL460	15.91	S82°01'30"W
FL461	8.32	N83°08'02"W
FL462	7.22	N61°50'17"W
FL463	8.33	N35°36'37"W
FL464	7.28	N51°28'04"W

LINE TABLE		
LINE	LENGTH	BEARING
FL465	15.52	N65°55'58"W
FL466	9.98	N70°02'06"W
FL467	15.77	N77°30'07"W
FL468	22.20	N87°04'02"W
FL469	18.37	N82°00'11"W
FL470	12.89	N77°10'14"W
FL471	17.62	N90°00'00"W
FL472	9.42	N84°48'38"W
FL473	18.50	S69°21'25"W
FL474	24.16	N82°34'06"W
FL475	17.06	N79°26'57"W
FL476	19.61	N37°16'41"W
FL477	16.49	N10°56'27"W
FL478	6.26	N90°00'00"W
FL479	10.83	S53°18'26"W
FL480	16.27	S21°38'38"W
FL481	12.58	S13°10'51"W
FL482	21.73	S10°22'23"E
FL483	14.62	S01°27'24"E
FL484	11.07	S19°31'53"W
FL485	17.39	S42°14'22"W
FL486	79.00	S59°56'05"W
FL487	16.71	S55°17'35"W
FL488	23.29	S86°59'21"W
FL489	14.55	N69°12'20"W
FL490	13.34	N36°56'24"W
FL491	10.98	N00°11'08"W
FL492	6.64	N58°05'03"W
FL493	19.32	S69°20'37"W
FL494	12.14	N82°04'13"W
FL495	9.11	N47°36'02"W
FL496	17.52	N21°44'45"W
FL497	14.27	N19°04'48"W
FL498	10.50	N56°02'10"W
FL499	16.00	N82°30'59"W
FL500	10.76	N90°00'00"W
FL501	17.36	N85°07'29"W
FL502	22.74	N63°58'44"W
FL503	23.66	N13°30'22"W
FL504	17.52	N13°40'55"W
FL505	7.42	N29°45'53"W
FL506	30.39	N04°15'06"W
FL507	19.05	N18°11'42"W
FL508	7.31	N41°24'59"W
FL509	4.74	N68°14'49"W
FL510	11.97	S73°28'31"W
FL511	7.55	N86°01'00"W
FL512	16.78	N60°14'09"W
FL513	13.80	N53°16'32"W
FL514	20.69	N42°42'44"W
FL515	9.64	N21°16'10"W
FL516	21.14	N05°57'26"W
FL517	21.30	N12°38'17"E
FL518	5.62	N26°23'00"E
FL519	6.95	N12°47'44"W
FL520	15.79	N60°33'43"W
FL521	7.47	N75°22'14"W
FL522	17.63	N75°02'59"W
FL523	16.44	N83°40'50"W
FL524	25.44	N79°11'42"W
FL525	7.28	N64°56'07"W
FL526	7.29	N50°25'02"W
FL527	6.00	N35°57'15"W
FL528	7.59	N16°52'25"W
FL529	16.43	N48°22'08"W
FL530	12.25	N40°37'33"W
FL531	6.19	N06°19'11"W
FL532	17.86	N06°41'21"E
FL533	3.74	N55°14'37"W
FL534	21.75	S78°27'13"W
FL535	16.50	S63°27'57"W
FL536	18.05	S80°21'11"W
FL537	6.25	N90°00'00"W
FL538	12.44	S24°15'24"W
FL539	14.14	S62°05'42"W
FL540	12.26	S84°56'47"W

LINE TABLE		
LINE	LENGTH	BEARING
FL541	22.18	N82°30'51"W
FL542	8.50	N87°24'03"W
FL543	10.91	N43°36'24"W
FL544	10.71	N08°17'15"W
FL545	6.82	N47°19'44"W
FL546	13.39	N56°00'07"W
FL547	14.57	N62°08'06"W
FL548	11.51	N26°02'01"W
FL549	28.12	N53°03'52"W
FL550	8.02	N65°53'00"W
FL551	20.93	N81°41'08"W
FL552	8.48	N75°15'09"W
FL553	6.35	S72°00'35"W
FL554	19.92	N74°17'43"W
FL555	19.61	N66°41'50"W
FL556	8.40	N79°42'32"W
FL557	22.20	N61°02'28"W
FL558	19.13	N51°12'44"W
FL559	23.43	N75°58'29"W
FL560	12.55	S84°18'23"W
FL561	42.52	N78°43'05"W
FL562	9.56	N45°28'22"W
FL563	16.47	N52°54'28"W
FL564	16.22	N45°34'34"W
FL565	11.83	N08°11'14"W
FL566	15.62	N10°17'01"W
FL567	4.50	N77°37'50"W
FL568	18.93	S28°33'26"W
FL569	25.61	N87°44'49"W
FL570	26.41	N84°41'45"W
FL571	16.51	S59°52'02"E
FL572	21.39	S79°20'19"E
FL573	24.52	S45°56'48"E
FL574	23.34	S53°59'45"E
FL575	17.22	S30°49'37"E
FL576	13.06	S57°04'20"E
FL577	18.42	S75°58'31"E
FL578	19.25	N73°19'36"E
FL579	12.47	S85°25'56"E
FL580	10.83	N35°26'01"E
FL581	6.98	N68°13'07"E
FL582	10.62	S84°39'54"E
FL583	37.15	S40°13'11"E
FL584	9.79	S11°29'27"W
FL585	14.14	S45°39'08"W
FL586	8.38	S19°31'57"E
FL587	8.50	S37°08'23"E
FL588	9.43	S60°57'58"E
FL589	11.66	S83°19'38"E
FL590	22.49	N82°08'59"E
FL591	26.67	S81°36'58"E
FL592	10.71	N69°28'11"E
FL593	15.97	N32°12'25"E
FL594	7.58	N83°03'10"E
FL595	6.50	S73°37'24"E
FL596	19.32	S44°07'59"E
FL597	37.08	S58°56'57"E
FL598	27.94	S31°19'33"E
FL599	18.90	S52°11'29"E
FL600	5.12	S57°00'45"W
FL601	4.94	S78°33'32"W
FL602	40.46	S52°34'21"W
FL603	21.62	S77°29'38"W
FL604	34.13	S65°41'29"W
FL605	26.64	S55°52'55"W
FL606	43.66	S57°49'16"W
FL607	10.65	S13°25'00"W
FL608	11.63	S34°29'00"W
FL609	11.81	S45°29'14"W
FL610	33.72	S54°29'50"W
FL611	12.73	S74°10'00"W
FL612	26.38	S66°23'58"W
FL613	43.18	S73°07'38"W
FL614	14.62	S81°56'40"W
FL615	13.16	S88°58'57"W
FL616	5.83	S70°19'59"W

LINE TABLE		
LINE	LENGTH	BEARING
FL617	12.05	S59°18'15"W
FL618	10.61	S33°02'30"W
FL619	9.38	S58°35'13"W
FL620	14.75	N86°01'16"W
FL621	3.00	S69°28'06"W
FL622	18.69	S29°22'27"W
FL623	9.43	N85°06'02"E
FL624	28.70	N59°43'38"E
FL625	15.54	N39°03'49"E
FL626	9.43	S85°00'20"E
FL627	21.67	N68°00'00"E
FL628	33.43	N75°53'57"E
FL629	21.16	N68°29'47"E
FL630	6.37	N46°34'01"E
FL631	6.21	N64°27'17"E
FL632	8.17	N44°52'19"E
FL633	12.81	N89°12'38"E
FL634	4.00	N43°13'48"E
FL635	15.45	N19°35'14"E
FL636	15.40	N57°30'36"E
FL637	8.40	N81°19'41"E
FL638	8.13	N48°11'25"E
FL639	26.37	N71°31'00"E
FL640	12.12	N69°31'25"E
FL641	21.16	N56°35'35"E
FL642	66.57	N68°11'14"E
FL643	52.73	N49°48'01"E
FL644	36.36	N52°15'48"E
FL645	23.95	N72°56'00"E
FL646	18.10	S80°55'03"E
FL647	20.75	N88°01'36"E
FL648	26.27	N68°44'04"E
FL649	19.18	N58°23'35"E
FL650	4.45	N86°07'23"E
FL651	21.73	S58°45'19"E
FL652	7.60	S65°29'10"E
FL653	14.38	S45°00'34"E
FL654	37.12	S57°17'49"E
FL655	26.34	S42°19'08"E
FL656	32.92	S39°26'33"E
FL657	27.33	S30°41'25"E
FL658	29.13	S35°19'57"E
FL659	33.44	S35°39'58"E
FL660	29.78	S39°37'08"E
FL661	34.14	S13°13'08"E
FL662	26.77	S49°12'27"E
FL663	16.55	S76°45'59"E
FL664	5.12	S50°33'04"E
FL665	24.35	S13°15'07"E
FL666	8.79	S37°29'53"E
FL667	23.15	S65°02'20"E
FL668	10.34	N90°00'00"E
FL669	16.36	N71°39'41"E
FL670	5.81	S87°46'46"E
FL671	19.70	S36°13'23"E
FL672	34.99	S14°38'56"W
FL673	28.93	S38°53'48"W
FL674	32.35	S48°32'11"W
FL675	18.79	S29°12'47"W
FL676	31.74	S83°07'57"W
FL677	25.38	S88°54'03"W
FL678	50.59	S68°59'08"W
FL679	16.09	S62°04'45"W
FL680	20.25	S71°18'11"W
FL681	32.96	S31°55'42"W
FL682	21.81	S49°13'17"W
FL683	27.20	S56°48'17"W
FL684	37.46	S64°28'35"W
FL685	31.21	S59°03'40"W
FL686	22.09	S57°14'29"W
FL687	64.89	S72°45'47"W
FL688	24.78	S66°14'37"W
FL689	26.08	S62°17'32"W
FL690	12.90	S83°39'58"W
FL691	11.84	S44°02'01"W
FL692	6.11	S72°31'54"W

The WLB Group INC.
WLB
Engineering • Planning • Surveying
Landscape Architecture • Urban Design
Offices located in: Tucson, Phoenix and Flagstaff, Arizona and Las Vegas, Nevada.
4444 E. Broadway Tucson, Az 85711
Office (520)881-7480, Fax (520)881-7492

REGISTERED LAND SURVEYOR
CERTIFICATE NO. 12214
JACK A. BUCHANAN
DATE SIGNED 4-8-10
Arizona U.S.A.
EXPIRES 3/31/2011
(INDICATES RENEWAL DATE)

FINAL PLAT FOR STONE CANYON VIII RANCHO VISTOSO NEIGHBORHOOD 12 LOTS 486 THRU 602, BLOCKS 1 AND 2 AND COMMON AREA A

BEING PORTION OF SECTION 13, 23 & 24
T.11S., R.13E., G. & S.R.M.,
TOWN OF ORO VALLEY, PIMA COUNTY, ARIZONA

APRIL 2010
SCALE: 1" = 40'
185050-A-012-0106
Co9-01-42
OV12-05-26
SHEET 41 OF 43

LINE TABLE		
LINE	LENGTH	BEARING
FL693	3.14	S33°36'49"E
FL694	5.39	N72°21'11"E
FL695	39.08	S87°55'09"E
FL696	27.33	N59°21'18"E
FL697	19.12	N79°15'39"E
FL698	38.47	N86°54'43"E
FL699	25.10	S68°59'02"E
FL700	10.11	N75°11'18"E
FL701	50.00	N26°45'53"E
FL702	36.81	N53°41'00"E
FL703	18.92	N76°40'10"E
FL704	16.70	N67°23'50"E
FL705	47.88	N41°20'29"E
FL706	35.92	N65°25'02"E
FL707	11.09	N32°03'33"E
FL708	15.85	N57°45'40"E
FL709	11.78	N83°57'40"E
FL710	14.82	S84°08'08"E
FL711	14.91	S72°02'56"E
FL712	27.92	N85°33'44"E
FL713	28.80	N61°37'55"E
FL714	26.75	N89°44'19"E
FL715	7.55	S54°29'05"E
FL716	9.18	S27°48'36"E
FL717	11.29	S65°05'14"E
FL718	13.39	N13°21'54"E
FL719	22.42	N17°43'22"W
FL720	12.34	N11°19'02"E
FL721	12.41	N44°54'30"E
FL722	30.00	S69°17'00"E
FL723	43.46	N81°04'01"E
FL724	11.44	N49°55'19"E
FL725	34.66	N23°02'24"E
FL726	26.17	N48°29'12"E
FL727	34.16	N59°43'26"E
FL728	32.41	N62°04'52"E
FL729	26.51	N32°43'02"E
FL730	24.36	N42°46'01"E
FL731	35.94	N70°30'02"E
FL732	88.20	N75°12'17"E
FL733	25.90	N88°12'29"E
FL734	19.85	S78°01'18"E
FL735	8.85	S62°43'52"E
FL736	17.77	S88°17'43"E
FL737	12.14	S61°30'34"E
FL738	8.51	S40°32'54"E
FL739	11.77	S68°47'41"E
FL740	8.33	S82°52'46"E
FL741	32.79	N65°13'10"E
FL742	22.85	N43°43'35"E
FL743	11.71	N66°03'54"E
FL744	15.57	S87°52'07"E
FL745	12.36	S63°27'12"E
FL746	15.49	S43°52'55"E
FL747	7.29	S16°01'07"E
FL748	20.74	S00°28'21"W
FL749	11.14	S21°05'41"W
FL750	13.27	S54°59'25"E
FL751	19.70	S37°05'16"E
FL752	12.46	S04°14'24"E
FL753	25.32	S27°02'58"W
FL754	9.85	S54°36'52"W
FL755	18.10	S72°50'42"W
FL756	20.61	S88°39'42"W
FL757	33.56	N69°00'50"W
FL758	11.20	N85°27'15"W
FL759	25.33	S29°22'17"E
FL760	55.54	S44°43'23"E
FL761	38.59	S54°14'45"E
FL762	11.25	S75°20'53"E
FL763	21.87	S16°00'39"E
FL764	28.44	S66°04'08"E
FL765	11.23	S40°27'28"E
FL766	7.59	S14°02'49"E
FL767	21.71	S47°37'30"E
FL768	21.52	S82°40'15"E
FL769	23.55	S38°15'05"E
FL770	10.13	S64°05'49"E
FL771	36.57	S48°42'53"E
FL772	28.93	S69°04'09"E

LINE TABLE		
LINE	LENGTH	BEARING
FL773	21.61	S89°24'12"E
FL774	41.02	N84°40'35"E
FL775	21.80	N65°44'50"E
FL776	16.76	N84°36'18"E
FL777	15.52	S82°50'57"E
FL778	15.46	S73°27'21"E
FL779	11.95	S51°04'02"E
FL780	14.90	S38°10'26"E
FL781	18.67	S25°49'05"E
FL782	17.51	S36°46'35"E
FL783	32.65	S50°24'31"E
FL784	27.43	S32°47'34"E
FL785	33.27	S72°57'27"E
FL786	41.00	S89°37'54"E
FL787	27.03	S57°20'22"E
FL788	16.29	S40°47'11"E
FL789	17.50	S59°30'22"E
FL790	44.29	S43°27'05"E
FL791	24.95	S29°53'45"E
FL792	20.41	S16°54'08"E
FL793	32.08	S39°06'44"E
FL794	31.55	S80°37'41"E
FL795	24.12	S59°01'25"E
FL796	38.53	S18°34'43"E
FL797	41.17	S32°41'33"E
FL798	59.86	S44°53'14"E
FL799	43.38	S25°13'14"E
FL800	23.73	S28°12'19"W
FL801	57.36	S46°07'52"W
FL802	66.85	S83°54'35"W
FL803	23.95	S73°00'25"W
FL804	15.56	S56°10'58"W
FL805	28.20	S69°10'19"W
FL806	26.95	N84°45'56"W
FL807	20.43	S73°50'03"W
FL808	29.91	S53°15'44"W
FL809	31.78	S87°58'39"W
FL810	17.05	N69°37'23"W
FL811	20.82	N53°20'40"W
FL812	42.61	N30°54'32"W
FL813	17.94	N33°30'33"W
FL814	22.99	N57°17'08"W
FL815	25.47	S77°28'51"W
FL816	30.60	S45°01'23"W
FL817	22.38	S22°18'52"W
FL818	13.63	S11°41'55"E
FL819	24.27	S39°20'01"W
FL820	19.23	S45°36'00"W
FL821	26.28	S62°02'26"W
FL822	29.21	S56°51'46"W
FL823	31.85	S48°10'44"W
FL824	26.85	N86°25'38"W
FL825	30.04	N51°07'39"W
FL826	23.68	N29°49'48"W
FL827	10.91	N44°22'52"W
FL828	13.11	N65°49'30"W
FL829	22.54	N69°46'08"W
FL830	26.65	N55°47'01"W
FL831	14.97	N72°16'09"W
FL832	38.28	N74°27'28"W
FL833	24.90	N51°50'31"W
FL834	27.51	N56°59'19"W
FL835	27.53	N69°12'22"W
FL836	29.00	N80°32'44"W
FL837	20.91	N48°04'01"W
FL838	20.59	N48°00'38"W
FL839	25.56	N18°07'49"W
FL840	29.29	N24°31'31"W
FL841	13.77	N41°53'31"W
FL842	21.80	N60°07'18"W
FL843	21.59	N84°58'47"W
FL844	28.38	S66°10'08"W
FL845	9.48	S53°38'20"W
FL846	32.13	S40°16'17"W
FL847	10.35	S14°53'34"W
FL848	20.82	S35°07'03"W
FL849	41.70	S59°29'25"W
FL850	20.86	S67°58'47"W
FL851	13.43	S49°02'59"W
FL852	19.72	S76°29'09"W

LINE TABLE		
LINE	LENGTH	BEARING
FL853	NOT USED	
FL854	15.56	N76°29'09"E
FL855	4.63	S66°25'57"E
FL856	15.77	N83°17'44"E
FL857	7.01	N23°12'55"E
FL858	10.30	N63°27'12"E
FL859	21.20	N87°30'45"E
FL860	13.04	N47°53'07"E
FL861	14.18	N35°46'33"E
FL862	34.87	N42°20'51"E
FL863	21.84	N80°23'00"E
FL864	20.79	S88°51'17"E
FL865	20.82	S55°41'31"E
FL866	15.79	S27°12'47"E
FL867	12.52	S17°06'56"E
FL868	13.49	S52°05'09"E
FL869	13.75	S64°14'14"E
FL870	23.03	S49°30'33"E
FL871	12.84	S37°10'32"E
FL872	16.43	S12°32'22"W
FL873	6.78	S44°38'26"E
FL874	14.11	N67°29'45"E
FL875	20.51	N73°14'26"E
FL876	23.46	N86°46'09"E
FL877	17.04	S72°50'45"E
FL878	22.76	S20°20'04"E
FL879	15.33	S48°40'30"E
FL880	13.37	S78°57'36"E
FL881	26.44	N77°58'21"E
FL882	13.29	S73°23'32"E
FL883	11.89	S51°30'17"E
FL884	31.39	S43°48'27"E
FL885	17.61	S69°15'43"E
FL886	28.83	S78°33'51"E
FL887	30.13	S36°16'01"E
FL888	18.82	S55°47'33"E
FL889	17.79	S69°22'59"E
FL890	11.65	N81°15'40"E
FL891	9.42	N70°31'42"E
FL892	12.54	N82°46'08"E
FL893	13.19	S73°09'41"E
FL894	14.77	S44°26'44"E
FL895	42.31	S07°07'25"W
FL896	26.86	S14°13'04"W
FL897	25.67	S15°43'44"W
FL898	51.50	S18°49'52"W
FL899	55.15	S18°20'33"W
FL900	49.80	S04°20'25"E
FL901	21.30	S32°28'05"W
FL902	NOT USED	
FL903	15.93	N32°28'05"E
FL904	44.50	N01°43'40"W
FL905	16.65	N13°04'20"E
FL906	63.51	N24°38'18"E
FL907	18.17	N20°15'56"E
FL908	28.63	N03°14'13"E
FL909	52.11	N18°35'38"E
FL910	29.48	N16°16'47"E
FL911	16.42	N27°54'59"E
FL912	29.89	N35°54'34"E
FL913	30.17	N27°37'39"E
FL914	29.96	N40°45'02"E
FL915	45.28	N10°30'52"E
FL916	9.44	N56°50'08"E
FL917	33.90	N88°15'30"E
FL918	37.45	S42°59'36"E
FL919	16.05	S60°54'05"E
FL920	22.48	S22°23'01"E
FL921	12.90	S13°55'47"W
FL922	14.78	N89°10'13"E
FL923	27.09	N74°20'35"E
FL924	6.71	N26°34'49"E
FL925	13.15	N75°13'35"E
FL926	13.59	S74°56'45"E
FL927	15.64	N61°22'21"E
FL928	6.63	S71°17'23"E
FL929	15.10	N86°58'20"E
FL930	20.14	N75°29'59"E
FL931	37.66	N80°31'43"E
FL932	17.23	N71°14'04"E

LINE TABLE		
LINE	LENGTH	BEARING
FL933	27.09	N55°29'32"E
FL934	11.53	N71°47'48"E
FL935	23.08	S88°01'55"E
FL936	36.95	N22°56'11"W
FL937	9.68	N60°26'35"W
FL938	11.43	S58°51'43"W
FL939	12.24	S48°02'15"W
FL940	7.27	S69°52'46"W
FL941	16.80	N81°26'16"W
FL942	34.36	N70°09'21"W
FL943	20.79	N39°29'15"W
FL944	25.10	N31°32'50"W
FL945	11.45	S85°42'54"W
FL946	19.49	S58°11'52"W
FL947	13.66	S73°20'43"W
FL948	11.70	N77°54'56"W
FL949	12.64	N48°57'13"W
FL950	50.34	N66°05'48"W
FL951	29.63	N58°51'50"W
FL952	7.18	N49°00'52"W
FL953	16.11	S78°41'56"W
FL954	9.24	S63°27'12"W
FL955	34.59	S77°41'35"W
FL956	12.32	N78°29'39"W
FL957	44.28	N45°15'18"W
FL958	23.27	N24°49'49"W
FL959	17.59	N34°25'49"W
FL960	21.72	N54°58'17"W
FL961	25.19	N81°45'25"W
FL962	38.69	N76°39'40"W
FL963	11.90	S81°04'25"W
FL964	39.30	S65°27'42"W
FL965	14.95	N74°58'47"W
FL966	14.95	S12°54'38"W
FL967	12.10	S15°40'56"E
FL968	25.40	S64°37'56"E
FL969	33.07	S55°16'47"E
FL970	34.10	S61°50'33"E
FL971	18.38	S77°49'56"E
FL972	97.44	S66°47'16"E
FL973	21.08	S76°41'46"E
FL974	35.70	S87°25'10"E
FL975	21.71	N83°26'21"E
FL976	37.08	S85°51'46"E
FL977	22.76	S66°10'12"E
FL978	35.27	S44°36'02"E
FL979	32.77	S79°19'28"E
FL980	18.56	S81°59'16"E
FL981	17.94	N70°20'42"E
FL982	9.83	S78°19'05"E
FL983	36.32	S58°19'27"E
FL984	18.53	S72°53'16"E
FL985	11.50	S51°20'08"E
FL986	24.60	S60°16'23"E
FL987	14.82	S47°58'23"E
FL988	40.19	S29°23'45"E
FL989	24.17	S33°13'10"E
FL990	24.87	N28°25'44"W
FL991	36.03	N19°20'48"W
FL992	21.23	N31°04'05"W
FL993	37.21	N34°59'13"W
FL994	15.16	S64°55'09"W
FL995	35.17	S89°30'30"W
FL996	31.24	N42°57'14"W
FL997	25.33	N75°44'22"W
FL998	15.83	S81°38'27"W
FL999	40.11	N68°20'24"W
FL1000	50.08	N60°57'23"W
FL1001	15.91	S67°54'24"W
FL1002	24.25	S73°14'20"W
FL1003	23.30	S86°49'47"W
FL1004	15.69	N84°57'03"W
FL1005	34.85	S67°52'38"W
FL1006	32.52	S51°11'55"W
FL1007	20.07	S71°46'51"W
FL1008	33.05	N84°51'24"W
FL1009	11.54	S04°34'39"W
FL1010	14.91	S36°49'05"E
FL1011	16.95	S62°23'12"E
FL1012	21.75	S88°32'20"E
FL1013	68.87	N59°23'30"E
FL1014	46.63	N82°19'05"E
FL1015	35.30	N89°39'42"E
FL1016	26.77	S86°03'29"E
FL1017	37.58	S81°15'08"E
FL1018	38.07	S83°57'07"E

LINE TABLE		
LINE	LENGTH	BEARING
FL1019	21.14	S72°02'44"E
FL1020	22.49	S35°43'04"E
FL1021	38.50	S57°18'40"E
FL1022	39.82	S41°38'38"E
FL1023	46.60	S29°59'50"E
FL1024	30.17	S30°01'49"E
FL1025	29.34	N23°24'21"W
FL1026	11.56	N03°02'10"W
FL1027	21.06	N31°02'43"E
FL1028	13.26	N41°12'33"E
FL1029	5.56	N20°45'26"E
FL1030	17.39	N55°00'21"W
FL1031	6.82	N12°37'08"E
FL1032	32.41	N26°46'33"E
FL1033	12.98	N21°05'19"E
FL1034	10.93	N57°22'44"E
FL1035	13.31	S84°48'36"E
FL1036	12.53	N51°53'58"E
FL1037	10.55	N15°57'18"E
FL1038	15.86	N02°23'42"E
FL1039	9.86	N04°13'16"W
FL1040	10.44	N32°56'13"E
FL1041	13.95	N61°17'34"E
FL1042	36.37	N64°42'59"E
FL1043	28.44	N54°34'51"E
FL1044	20.82	N49°47'38"E
FL1045	28.17	N54°47'14"E
FL1046	19.15	N44°39'35"E
FL1047	11.37	N30°47'48"E
FL1048	8.06	S71°31'02"W
FL1049	17.01	S50°12'27"W
FL1050	NOT	USED
FL1051	NOT	USED
FL1052	22.51	N55°03'36"E
FL1053	10.75	S40°06'55"W
FL1054	NOT	USED
FL1055	NOT	USED
FL1056	21.26	N54°18'32"W
FL1057	20.39	S60°22'36"W
FL1058	19.32	S62°48'41"W
FL1059	25.16	S63°33'01"W
FL1060	42.43	S71°38'25"W
FL1061	17.71	N82°10'56"W
FL1062	15.89	N30°26'22"W
FL1063	13.80	N00°53'42"W
FL1064	9.77	N50°11'54"E
FL1065	12.35	N09°50'15"E
FL1066	16.39	N24°03'10"W
FL1067	27.46	N60°55'46"W
FL1068	42.24	N72°42'01"W
FL1069	20.05	N50°45'03"W
FL1070	20.35	N37°36'34"W
FL1071	17.28	N58°38'47"W
FL1072	37.84	N50°47'51"W
FL1073	28.94	N54°51'30"W
FL1074	13.10	N35°44'59"W
FL1075	18.57	N17°00'24"W
FL1076	17.66	N19°12'22"W
FL1077	2.66	N10°42'38"E
FL1078	10.22	N21°00'09"W
FL1079	7.35	N53°04'45"E
FL1080	5.90	N70°26'41"E
FL1081	4.40	N41°02'37"E
FL1082	4.42	N21°50'47"W
FL1083	17.23	N35°41'57"W
FL1084	8.02	N07°07'51"W
FL1085	14.39	N27°15'02"E
FL1086	14.78	N15°16'00"E
FL1087	20.36	S52°47'14"W
FL1088	12.10	N82°52'14"W
FL1089	11.97	N45°20'09"W
FL1090	9.46	N13°20'20"W
FL1091	10.05	N01°50'57"E
FL1092	22.65	N60°53'07"W
FL1093	16.19	N80°37'02"W
FL1094	12.36	N39°46'51"W
FL1095	18.67	N41°20'14"W
FL1096	12.10	N20°57'04"W
FL1097	23.94	N18°23'01"W
FL1098	13.85	N37°07'10"W
FL1099	18.16	N00°40'00"W
FL1100	9.84	N21°45'02"W
FL1101	48.81	N60°53'08"W
FL1102	14.19	N43°39'54"W
FL1103	47.55	N63°42'15"W
FL1104	34.40	N52°15'07"W

LINE TABLE		
LINE	LENGTH	BEARING
FL1105	0.45	N44°19'00"W
FL1106	31.46	N23°24'21"W
FL1107	22.62	N23°49'01"W
FL1108	34.13	N16°52'00"W
FL1109	21.48	N06°11'57"E
FL1110	17.82	N52°26'37"E
FL1111	17.76	N11°19'07"E
FL1112	24.57	N17°22'23"W
FL1113	20.44	N10°12'33"W
FL1114	21.43	N02°06'31"E
FL1115	18.47	N03°34'43"E
FL1116	21.96	N07°59'32"W
FL1117	21.46	N48°13'44"W
FL1118	22.38	N74°49'17"W
FL1119	30.26	N63°06'22"W
FL1120	27.51	N41°39'45"W
FL1121	37.85	N49°30'53"W
FL1122	9.90	N28°15'38"W
FL1123	14.23	N35°41'36"W
FL1124	13.21	N63°56'52"W
FL1125	17.01	N39°47'02"W
FL1126	25.21	N21°19'46"W
FL1127	17.13	N22°42'26"W
FL1128	19.26	N35°36'19"W
FL1129	27.16	N48°29'22"W
FL1130	23.43	N21°37'09"W
FL1131	24.39	N24°15'52"W
FL1132	23.63	N13°39'35"W
FL1133	20.59	N51°50'27"W
FL1134	23.10	N45°43'41"W
FL1135	6.32	N16°50'06"W
FL1136	18.97	N01°59'33"E
FL1137	21.69	N38°14'10"W
FL1138	16.97	N42°23'15"W
FL1139	6.11	N69°47'25"W
FL1140	8.11	N45°01'28"W
FL1141	18.82	N21°56'17"W
FL1142	18.30	N33°37'11"W
FL1143	11.59	N65°42'49"W
FL1144	19.06	N88°37'15"W
FL1145	17.01	N72°29'29"W
FL1146	6.97	N53°13'38"W
FL1147	15.99	N38°24'15"W
FL1148	26.84	N54°07'50"W
FL1149	17.49	N06°04'09"E
FL1150	18.61	N34°58'35"E
FL1151	25.92	N16°56'22"E
FL1152	25.32	N29°30'33"E
FL1153	6.70	N56°18'59"E
FL1154	8.08	N06°43'52"E
FL1155	7.03	N38°04'46"W
FL1156	32.97	N81°24'54"W
FL1157	58.71	N47°09'07"W
FL1158	37.27	N38°35'02"W
FL1159	36.24	N17°26'36"W
FL1160	20.17	N34°48'28"W
FL1161	20.08	N13°35'38"W
FL1162	15.27	N20°22'24"E
FL1163	16.77	N29°17'03"E
FL1164	29.75	N01°10'07"E
FL1165	11.08	N15°03'05"E
FL1166	9.70	N52°50'49"E
FL1167	10.94	N75°36'40"E
FL1168	16.78	S85°06'33"E
FL1169	20.13	N76°40'15"E
FL1170	30.47	N55°13'48"E
FL1171	17.64	N67°26'43"E
FL1172	8.63	N30°51'46"E
FL1173	35.41	N42°20'23"E
FL1174	15.78	N47°11'49"E
FL1175	7.06	N77°23'15"E
FL1176	11.52	S56°54'22"E
FL1177	16.48	N69°05'48"E
FL1178	39.65	N52°33'22"E
FL1179	18.85	N19°16'47"E
FL1180	30.20	N04°30'21"E
FL1181	76.30	N30°40'09"W
FL1182	42.04	N40°35'00"W
FL1183	42.16	N15°38'18"W
FL1184	95.28	N33°07'21"W
FL1185	34.06	N45°39'48"W
FL1186	64.02	N60°45'10"W
FL1187	46.40	N68°49'32"W
FL1188	24.01	N39°50'14"W
FL1189	40.66	N18°43'50"W
FL1190	21.10	N07°35'12"W

LINE TABLE		
LINE	LENGTH	BEARING
FL1191	32.24	N01°58'35"E
FL1192	14.81	N23°42'18"E
FL1193	37.76	N36°15'06"E
FL1194	24.71	N19°16'16"E
FL1195	16.38	N06°57'51"E
FL1196	25.88	N16°34'02"E
FL1197	20.24	N02°20'11"W
FL1198	55.65	N41°22'15"W
FL1199	32.06	N62°26'29"W
FL1200	33.70	N62°24'18"W
FL1201	18.17	N25°07'06"W
FL1202	66.00	N06°05'16"W
FL1203	44.53	N09°18'51"E
FL1204	16.02	N04°45'34"W
FL1205	51.69	N12°59'48"W
FL1206	18.53	N36°56'30"W
FL1207	37.29	N23°24'21"W
FL1208	35.44	S23°24'21"E
FL1209	25.59	S02°43'24"E
FL1210	17.43	S54°14'04"W
FL1211	43.01	S33°12'50"W
FL1212	25.34	S20°42'38"W
FL1213	28.19	S16°48'24"W
FL1214	13.25	S39°51'44"W
FL1215	21.89	S39°20'07"E
FL1216	33.51	S18°46'47"E
FL1217	45.68	S13°22'00"E
FL1218	28.18	S22°18'55"E
FL1219	12.45	S37°00'09"E
FL1220	28.61	S71°13'09"E
FL1221	12.12	S34°55'47"E
FL1222	33.68	S08°27'29"E
FL1223	20.28	S04°03'48"W
FL1224	19.80	S18°29'13"W
FL1225	29.75	S07°16'55"W
FL1226	17.27	S05°20'20"E
FL1227	38.02	S23°30'54"E
FL1228	29.81	S02°10'48"E
FL1229	98.99	S13°35'25"E
FL1230	24.60	S41°33'12"E
FL1231	20.71	S72°12'45"E
FL1232	29.96	S67°11'37"E
FL1233	13.84	S54°44'28"E
FL1234	82.25	S53°43'57"E
FL1235	21.95	S36°36'21"E
FL1236	55.80	S28°07'42"E
FL1237	21.75	S64°37'57"E
FL1238	56.42	S33°20'08"E
FL1239	22.48	S08°01'05"E
FL1240	25.03	S07°27'28"W
FL1241	16.96	S27°29'58"W
FL1242	15.89	S13°47'27"W
FL1243	28.64	S54°50'15"W
FL1244	15.77	S30°45'58"W
FL1245	13.45	S09°52'19"W
FL1246	27.08	S33°33'41"W
FL1247	15.70	S79°20'57"W
FL1248	53.38	N74°09'59"W
FL1249	19.71	S84°13'36"W
FL1250	36.58	S45°23'22"W
FL1251	16.04	S05°40'36"E
FL1252	14.02	S28°10'27"E
FL1253	24.26	S02°33'06"W
FL1254	18.52	S08°12'12"E
FL1255	27.87	S33°47'44"W
FL1256	18.76	S16°42'59"E
FL1257	16.28	S10°51'11"E
FL1258	25.47	S30°58'09"E
FL1259	3.17	S43°46'53"W
FL1260	6.76	N89°54'08"W
FL1261	13.65	S22°59'22"E
FL1262	15.37	S19°34'34"E
FL1263	23.92	S33°46'50"W
FL1264	7.81	S19°54'29"E
FL1265	19.88	S20°56'37"W
FL1266	4.93	S17°58'23"E
FL1267	14.36	S27°24'37"W
FL1268	43.65	S58°57'12"W
FL1269	23.22	N83°06'33"W
FL1270	18.40	S07°31'06"E
FL1271	9.74	S63°46'25"W
FL1272	25.39	N62°59'49"W
FL1273	16.68	S13°37'02"W
FL1274	11.16	S27°44'02"E
FL1275	23.09	S32°35'11"W
FL1276	14.78	S39°03'44"W
FL1277	20.33	S27°13'40"W
FL1278	12.02	S14°17'13"E

LINE TABLE		
LINE	LENGTH	BEARING
FL1279	65.53	S07°53'54"W
FL1280	21.29	S19°28'40"E
FL1281	24.82	S16°18'10"E
FL1282	5.57	S59°33'16"W
FL1283	50.14	N68°17'06"W
FL1284	5.66	S58°05'07"W
FL1285	27.42	S53°45'07"E
FL1286	33.88	S49°56'22"E
FL1287	11.44	S02°05'34"E
FL1288	8.18	S65°46'44"E
FL1289	33.59	S11°52'33"E
FL1290	50.06	S23°01'41"E
FL1291	101.87	N11°24'12"W
FL1292	36.56	N13°21'50"W
FL1293	29.10	N03°08'08"E
FL1294	11.97	N18°46'45"W
FL1295	10.17	N06°32'06"E
FL1296	36.14	N18°55'13"E
FL1297	27.57	N03°55'28"W
FL1298	12.59	N14°37'15"W
FL1299	48.69	S19°41'35"E
FL1300	12.95	S35°54'20"E
FL1301	14.49	S83°15'29"E
FL1302	7.51	S76°12'41"E
FL1303	16.49	S42°53'35"E
FL1304	25.68	S69°31'27"E
FL1305	19.67	S08°13'22"E
FL1306	28.97	S33°58'30"E
FL1307	19.20	S27°04'36"E
FL1308	17.03	S47°52'31"E
FL1309	13.55	S20°01'30"E
FL1310	21.75	S08°44'14"W
FL1311	15.31	S37°25'57"E
FL1312	33.99	S82°42'16"E
FL1313	24.60	S80°25'26"E
FL1314	18.17	S61°41'49"E
FL1315	27.47	S49°43'32"E
FL1316	23.88	S30°02'29"E
FL1317	12.86	S56°57'14"E
FL1318	16.07	S10°49'07"W
FL1319	21.17	S13°12'54"E
FL1320	19.22	S19°35'11"W
FL1321	22.72	S41°22'38"W
FL1322	32.53	S43°23'52"W
FL1323	25.65	N52°09'24"E
FL1324	10.75	N54°37'11"E
FL1325	17.28	N23°57'12"E
FL1326	31.80	N37°55'11"E
FL1327	16.14	N00°58'33"E
FL1328	20.53	N36°47'10"W
FL1329	37.02	N45°18'19"W
FL1330	27.11	N81°08'43"W
FL1331	36.52	S74°03'45"W
FL1332	35.29	N49°43'03"W
FL1333	16.63	N62°11'20"W
FL1334	25.65	N04°51'46"W
FL1335	56.34	N19°42'20"W
FL1336	21.34	N45°52'13"W
FL1337	22.18	N21°40'54"W
FL1338	60.75	N43°03'07"W
FL1339	48.43	N19°41'35"W
FL1340	9.54	S56°57'02"E
FL1341	37.60	S75°20'46"E
FL1342	29.90	S36°37'35"E
FL1343	28.78	S34°28'19"E
FL1344	30.63	S44°10'50"E
FL1345	30.27	S44°39'24"E
FL1346	37.18	S68°47'26"E
FL1347	32.32	S75°45'29"E
FL1348	39.19	S36°28'17"E
FL1349	20.19	S20°22'45"E
FL1350	18.70	S23°22'31"E
FL1351	27.02	S18°13'38"E
FL1352	22.46	S06°54'14"E
FL1353	9.41	S06°35'17"E
FL1354	15.06	S32°59'17"E
FL1355	14.22	S74°51'34"E
FL1356	27.31	S51°45'02"E
FL1357	31.40	S35°40'12"E

LINE TABLE		
LINE	LENGTH	BEARING
FL1358	19.73	S32°27'18"E
FL1359	14.91	S61°55'11"E
FL1360	21.74	S52°33'58"E
FL1361	22.02	S43°23'25"E
FL1362	18.40	S28°08'08"E
FL1363	25.00	S43°56'46"E
FL1364	25.56	S28°14'13"E
FL1365	8.67	S77°07'05"E
FL1366	52.68	S50°19'20"E
FL1367	28.41	S55°22'24"E
FL1368	18.75	S26°12'02"E
FL1369	26.18	S42°18'15"E
FL1370	17.14	S17°11'28"E
FL1371	20.71	S00°46'38"W
FL1372	23.93	S09°28'16"E
FL1373	13.82	S19°35'56"E
FL1374	15.58	S22°57'06"E
FL1375	20.49	S51°13'31"E
FL1376	27.20	N54°35'17"E
FL1377	63.24	N30°14'47"E
FL1378	49.00	N47°49'57"E
FL1379	79.65	N50°19'19"E
FL1380	30.97	N47°09'16"E
FL1381	50.25	N69°53'33"E
FL1382	40.30	N55°15'48"E
FL1383	32.28	N67°03'41"E
FL1384	53.72	N64°06'11"E
FL1385	39.18	N75°21'33"E
FL1386	44.39	N42°31'57"E
FL1387	26.11	N59°45'44"E
FL1388	30.26	N47°05'01"E
FL1389	54.16	N17°23'07"E
FL1390	8.63	N17°39'45"W
FL1391	43.07	N67°35'04"W
FL1392	14.20	N40°57'43"W
FL1393	9.59	N04°03'37"W
FL1394	12.80	N15°01'44"E
FL1395	30.23	N65°14'28"E
FL1396	48.15	N83°38'40"E
FL1397	14.94	N57°29'04"E
FL1398	24.48	N10°13'17"E
FL1399	11.50	N16°22'22"E
FL1400	11.05	N22°37'53"E
FL1401	21.14	N53°44'06"E
FL1402	57.85	N47°45'58"E
FL1403	45.53	N38°27'37"E
FL1404	21.85	N83°41'46"E
FL1405	26.55	N37°22'37"E
FL1406	23.59	N67°05'00"E
FL1407	38.85	N48°58'14"E
FL1408	32.60	N16°06'47"W
FL1409	20.90	N40°58'36"E
FL1410	32.54	N72°25'10"E
FL1411	56.64	N83°07'19"E
FL1412	15.68	N05°46'55"W
FL1413	9.06	N44°10'02"E
FL1414	25.11	N70°13'07"E
FL1415	30.84	N50°43'04"E
FL1416	59.42	N53°45'20"E
FL1417	16.06	N31°56'13"E
FL1418	8.39	S76°18'10"E
FL1419	28.97	N42°21'57"E
FL1420	34.13	N43°29'53"E
FL1421	30.99	N64°44'00"E
FL1422	29.68	N71°30'18"E
FL1423	21.65	N80°31'12"E
FL1424	28.71	N46°16'49"E
FL1425	22.20	N13°52'44"E
FL1426	19.28	N44°18'19"E
FL1427	21.48	N84°14'50"E
FL1428	30.06	N66°59'51"E
FL1429	75.62	N04°49'51"E
FL1430	68.17	N44°05'41"E
FL1431	93.66	N54°43'48"E
FL1432	58.36	N45°20'32"E
FL1433	20.65	N42°09'24"E
FL1434	49.92	S37°51'18"W

LINE TABLE		
LINE	LENGTH	BEARING
FL1435	48.18	S55°09'42"W
FL1436	24.71	S41°25'03"W
FL1437	31.37	S22°56'02"W
FL1438	35.48	S33°25'40"W
FL1439	20.80	S42°05'46"W
FL1440	57.10	S21°05'28"W
FL1441	40.15	S61°30'47"W
FL1442	39.25	N23°50'07"E
FL1443	7.99	N17°01'11"E
FL1444	11.96	N57°50'15"E
FL1445	26.98	N76°55'33"E
FL1446	40.07	N11°01'40"E
FL1447	28.77	N25°07'53"E
FL1448	8.27	N45°48'02"E
FL1449	77.01	N72°06'08"E
FL1450	68.05	N66°40'48"E
FL1451	39.04	N80°44'24"E
FL1452	48.57	S85°57'07"E
FL1453	14.78	S59°05'24"E
FL1454	25.00	N64°46'50"E
FL1455	53.72	N47°37'27"E
FL1456	37.42	N62°05'08"E
FL1457	27.90	N56°43'21"E
FL1458	52.61	N82°59'50"E
FL1459	42.11	N77°01'29"E
FL1460	51.81	N66°58'21"E
FL1461	21.89	N48°09'26"E
FL1462	8.67	N33°26'41"E
FL1463	25.06	N14°12'37"E
FL1464	26.26	N18°34'07"E
FL1465	25.09	N58°39'31"E
FL1466	11.82	N70°15'59"E
FL1467	32.17	S87°07'25"E
FL1468	38.42	N55°45'40"E
FL1469	27.82	N74°07'27"E
FL1470	13.00	N66°41'52"E
FL1471	38.07	N86°32'04"E
FL1472	38.29	N80°24'41"E
FL1473	53.41	N66°06'26"E
FL1474	62.42	N61°35'25"E
FL1475	104.58	N48°17'18"E
FL1476	31.76	N61°02'22"E
FL1477	49.47	N71°37'56"E
FL1478	28.51	N65°32'17"E
FL1479	46.27	N54°01'08"E
FL1480	75.13	N72°55'48"E
FL1481	41.28	N81°19'58"E
FL1482	35.17	N42°38'52"E
FL1483	29.97	N60°32'27"E
FL1484	27.46	N73°47'03"E
FL1485	12.32	N16°42'40"W
FL1486	18.70	N89°23'50"W
FL1487	7.28	N51°36'10"W
FL1488	28.91	N00°29'39"W
FL1489	13.35	N27°41'11"E
FL1490	12.41	N20°48'46"E
FL1491	22.63	N15°27'29"W
FL1492	27.12	N60°19'39"W
FL1493	27.43	N39°56'53"W
FL1494	28.49	N48°59'01"W
FL1495	33.52	N30°55'58"W
FL1496	11.65	N52°30'50"W
FL1497	11.73	S37°59'25"W
FL1498	7.32	S37°16'23"W
FL1499	31.08	N77°28'43"W
FL1500	57.33	N64°03'04"W
FL1501	56.58	S42°18'13"E
FL1502	70.32	S48°35'29"E
FL1503	21.80	S86°37'19"W
FL1504	13.14	S75°20'33"W
FL1505	28.74	N68°39'31"W
FL1506	26.60	N82°25'08"W
FL1507	33.80	N66°43'12"W
FL1508	51.31	N69°24'28"W
FL1509	35.60	N77°01'13"W
FL1510	4.85	S69°14'17"W
FL1511	28.00	S51°09'40"E

LINE TABLE		
LINE	LENGTH	BEARING
FL1512	20.88	S55°02'52"E
FL1513	7.97	S48°35'44"E
FL1514	20.92	S59°01'10"E
FL1515	35.52	S73°35'48"E
FL1516	29.74	S85°31'12"E
FL1517	20.53	S73°55'43"E
FL1518	18.83	S82°26'16"E
FL1519	18.85	N79°57'00"E
FL1520	10.41	N90°00'00"E
FL1521	9.00	S55°49'12"E
FL1522	8.99	S30°22'38"E
FL1523	16.83	S48°19'20"E
FL1524	28.18	S73°44'22"E
FL1525	26.86	N89°27'35"E
FL1526	14.75	N66°40'02"E
FL1527	38.57	S68°56'26"E
FL1528	17.85	N70°17'36"E
FL1529	8.48	N30°48'42"E
FL1530	10.12	S68°03'36"E
FL1531	36.63	N60°12'39"E
FL1532	34.51	S35°45'54"W
FL1533	73.21	S60°37'34"W
FL1534	23.16	S14°19'13"W
FL1535	14.54	S62°04'51"W
FL1536	11.36	S37°49'05"W
FL1537	31.87	S19°35'11"E
FL1538	15.35	S68°05'58"E
FL1539	28.61	S17°11'23"E
FL1540	36.55	S45°00'42"E
FL1541	12.99	S27°25'01"W
FL1542	18.17	S17°48'11"E
FL1543	20.09	S54°58'08"E
FL1544	49.26	S71°01'20"E
FL1545	38.37	S50°12'22"E
FL1546	89.17	N83°23'25"E
FL1547	19.49	S79°33'56"E
FL1548	32.88	S82°54'12"E
FL1549	19.33	N39°43'02"E
FL1550	33.03	N17°26'02"E
FL1551	14.40	N42°37'33"E
FL1552	17.84	S70°34'02"E
FL1553	21.95	N49°18'39"E
FL1554	12.12	N48°31'01"W
FL1555	16.01	N64°38'50"W
FL1556	9.65	N87°43'22"W
FL1557	7.30	S80°56'27"W
FL1558	14.27	N60°09'26"W
FL1559	21.45	S52°43'30"W
FL1560	13.16	N68°09'24"W
FL1561	24.44	N32°47'01"W
FL1562	17.83	N57°36'58"W
FL1563	28.28	N72°24'37"W
FL1564	13.20	N87°09'11"W
FL1565	28.90	S77°22'32"W
FL1566	28.93	S20°09'59"W
FL1567	6.53	S70°57'09"W
FL1568	54.61	N64°29'48"W
FL1569	50.33	N62°21'21"W
FL1570	11.12	N23°32'29"W
FL1571	8.77	N23°12'27"E
FL1572	44.49	N57°05'04"E
FL1573	30.91	N39°36'55"E
FL1574	49.97	N49°32'14"E
FL1575	34.75	N60°13'50"E
FL1576	34.36	N65°00'55"E
FL1577	17.08	N74°04'55"E
FL1578	23.86	N88°33'37"E
FL1579	13.83	S66°42'55"E
FL1580	25.21	S48°48'02"E
FL1581	30.33	S33°41'17"E
FL1582	24.75	S44°07'07"E
FL1583	32.09	S80°17'29"E
FL1584	27.72	N65°54'53"E
FL1585	12.57	N29°03'33"E
FL1586	30.26	N00°49'58"W
FL1587	19.95	N28°13'45"E

The WLB Group INC.
WLB
Engineering • Planning • Surveying
Landscape Architecture • Urban Design
Offices located in: Tucson, Phoenix and Flagstaff, Arizona and Las Vegas, Nevada.
4444 E. Broadway Tucson, Az 85711
Office (520)881-7480, Fax (520)881-7492

REGISTERED LAND SURVEYOR
CERTIFICATE NO. 12214
JACK A. BUCHANAN
DATE SIGNED 4-30
Arizona U.S.A.
EXPIRES 3/31/2011
(INDICATES RENEWAL DATE)

FINAL PLAT FOR STONE CANYON VIII RANCHO VISTOSO NEIGHBORHOOD 12 LOTS 486 THRU 602, BLOCKS 1 AND 2 AND COMMON AREA A

BEING PORTION OF SECTION 13, 23 & 24
T.11S., R.13E., G. & S.R.M.,
TOWN OF ORO VALLEY, PIMA COUNTY, ARIZONA

APRIL 2010
SCALE: 1" = 40'
185050-A-012-0106

Co9-01-42
OV12-05-26
SHEET 42 OF 43

LINE TABLE

LINE	LENGTH	BEARING
EHS1	24.84	N36°07'12"W
EHS2	37.96	N31°21'16"W
EHS3	23.05	N39°38'13"W
EHS4	89.38	N32°13'31"W
EHS5	20.82	N41°38'44"W
EHS6	20.44	N60°06'39"W
EHS7	25.14	N75°50'43"W
EHS8	41.47	N61°50'19"W
EHS9	12.08	N33°12'19"W
EHS10	14.42	N04°20'49"E
EHS11	18.37	N07°54'27"E
EHS12	17.88	N17°57'08"W
EHS13	56.52	S02°49'13"W
EHS14	18.03	S09°50'30"E
EHS15	15.30	S36°19'50"E
EHS16	24.06	S48°57'08"E
EHS17	21.96	S61°09'11"E
EHS18	37.67	S65°38'27"E
EHS19	49.08	S27°40'50"E
EHS20	55.39	S33°10'37"E
EHS21	37.45	S37°42'19"E
EHS22	29.13	S28°11'32"E
EHS23	24.26	S39°03'13"E
EHS24	7.74	S69°10'09"E
EHS25	18.64	S79°33'10"E
EHS26	32.77	N19°06'50"E
EHS27	24.66	N05°50'12"E
EHS28	27.14	N08°13'22"W
EHS29	21.62	N26°47'46"W
EHS30	31.36	N51°49'55"W
EHS31	32.24	N80°43'00"W
EHS32	21.41	N76°13'40"W
EHS33	19.19	N59°17'51"W
EHS34	15.30	N46°26'01"W
EHS35	19.71	N57°52'47"W
EHS36	18.19	N57°56'50"W
EHS37	14.73	N44°29'15"W
EHS38	10.26	N55°22'58"W
EHS39	16.39	N69°25'45"W
EHS40	17.47	N55°12'43"W
EHS41	14.21	N23°21'59"W
EHS42	22.02	N10°06'56"E
EHS43	19.39	N03°39'38"W
EHS44	10.29	N22°42'01"W
EHS45	13.22	N53°30'23"W
EHS46	31.75	N83°08'03"W
EHS47	24.97	N66°45'31"W
EHS48	21.19	N50°22'39"W
EHS49	23.95	N34°21'29"W
EHS50	14.24	N37°47'40"W
EHS51	17.16	N57°53'17"W
EHS52	30.11	N43°27'02"W
EHS53	22.72	N02°45'37"E
EHS54	32.97	N12°39'29"W
EHS55	51.65	N20°50'40"W
EHS56	52.78	N28°32'40"W
EHS57	32.67	N36°02'08"W
EHS58	38.31	N08°25'41"W
EHS59	23.96	N20°42'06"W
EHS60	18.92	N35°30'37"W
EHS61	22.40	N49°46'30"W
EHS62	36.69	N57°00'08"W
EHS63	33.65	N46°12'22"W
EHS64	29.23	N60°28'07"W
EHS65	26.49	N46°01'09"W
EHS66	23.77	N11°50'25"W
EHS67	24.12	N04°04'15"E
EHS68	29.98	N16°37'27"E
EHS69	22.17	N11°01'59"E
EHS70	19.39	N00°38'12"W
EHS71	31.87	N21°16'58"W
EHS72	25.60	N69°43'20"W
EHS73	22.28	S26°26'45"E
EHS74	26.61	S17°21'05"E
EHS75	15.85	S05°23'39"W
EHS76	36.82	S16°34'13"W
EHS77	15.94	S08°09'51"W
EHS78	20.26	S01°35'01"W
EHS79	23.34	S06°20'40"E
EHS80	15.89	S25°31'14"E
EHS81	18.67	S37°16'09"E

LINE TABLE

LINE	LENGTH	BEARING
EHS82	22.34	S51°13'21"E
EHS83	25.50	S61°28'54"E
EHS84	14.19	S51°24'08"E
EHS85	21.34	S42°39'50"E
EHS86	21.95	S52°46'24"E
EHS87	17.36	S63°13'30"E
EHS88	16.36	S48°52'45"E
EHS89	10.77	S32°53'53"E
EHS90	11.52	S19°47'26"E
EHS91	51.73	S00°10'15"W
EHS92	62.46	S40°37'51"E
EHS93	44.25	S34°02'09"E
EHS94	29.41	S23°46'38"E
EHS95	22.24	S13°58'01"E
EHS96	23.48	S04°52'24"E
EHS97	22.78	S37°46'59"E
EHS98	21.89	S89°52'51"W
EHS99	21.72	S72°40'38"W
EHS100	16.03	S63°00'16"W
EHS101	13.20	N85°29'55"W
EHS102	19.18	N52°31'03"W
EHS103	30.69	N36°37'08"W
EHS104	28.42	N25°13'13"W
EHS105	23.23	N36°58'28"W
EHS106	20.52	N48°57'04"W
EHS107	21.48	N60°26'55"W
EHS108	31.65	N64°19'13"W
EHS109	23.63	N42°01'03"W
EHS110	19.05	N23°04'40"W
EHS111	37.74	N16°09'12"W
EHS112	31.44	N10°31'31"E
EHS113	15.07	N02°45'46"E
EHS114	16.30	N16°23'41"W
EHS115	11.02	N62°38'49"W
EHS116	51.95	S14°12'54"E
EHS117	34.69	S32°17'56"E
EHS118	34.83	S49°09'43"E
EHS119	33.25	S65°40'28"E
EHS120	25.23	S65°21'13"E
EHS121	18.05	S40°18'37"E
EHS122	22.61	S23°47'42"E
EHS123	28.70	S32°26'40"E
EHS124	30.16	S44°10'14"E
EHS125	24.26	S55°00'32"E
EHS126	20.31	S63°52'49"E
EHS127	17.79	S74°26'45"E
EHS128	22.01	N86°09'11"E
EHS129	33.15	N60°42'51"E
EHS130	16.69	N64°08'32"E
EHS131	34.26	N47°35'11"W
EHS132	31.42	N63°55'23"W
EHS133	34.31	N79°09'43"W
EHS134	37.27	N73°34'07"W
EHS135	36.52	N65°19'21"W
EHS136	64.37	N62°51'32"W
EHS137	68.22	N83°17'09"W
EHS138	31.66	N68°26'02"W
EHS139	20.33	N54°15'27"W
EHS140	45.06	N64°49'08"W
EHS141	32.09	N81°03'28"W
EHS142	52.78	N80°24'06"W
EHS143	12.85	N75°46'44"W
EHS144	12.88	N83°25'40"W
EHS145	24.49	S85°26'53"W
EHS146	33.57	S14°41'48"W
EHS147	17.92	S23°07'45"E
EHS148	53.41	S55°28'46"E
EHS149	119.03	S75°54'55"E
EHS150	59.89	S61°27'58"E
EHS151	51.90	S77°42'14"E
EHS152	49.22	S85°20'14"E
EHS153	123.31	S69°40'39"E
EHS154	38.46	S81°01'19"E
EHS155	42.66	S54°56'53"E
EHS156	45.18	S37°22'06"E
EHS157	31.09	S66°54'35"E
EHS158	42.18	N16°58'39"W
EHS159	44.42	N31°48'33"W
EHS160	61.65	N38°13'54"W
EHS161	42.59	N44°22'05"W
EHS162	79.63	N28°55'40"W

LINE TABLE

LINE	LENGTH	BEARING
EHS163	37.74	N31°03'48"W
EHS164	31.24	N41°20'19"W
EHS165	26.07	N49°52'17"W
EHS166	52.90	N60°17'43"W
EHS167	23.61	N54°29'59"W
EHS168	56.53	N37°40'52"W
EHS169	25.05	N20°33'37"W
EHS170	22.33	N11°01'21"W
EHS171	63.29	N28°09'18"W
EHS172	29.45	N50°29'56"W
EHS173	50.33	N69°39'23"W
EHS174	49.33	S86°22'21"W
EHS175	21.60	S69°20'35"W
EHS176	54.74	S51°02'29"W
EHS177	44.19	S60°24'11"W
EHS178	20.09	S87°17'51"W
EHS179	19.71	N76°12'37"W
EHS180	25.44	N57°28'48"W
EHS181	64.80	N46°40'07"W
EHS182	19.16	N37°59'25"W
EHS183	18.56	N06°46'18"W
EHS184	19.38	N24°30'01"E
EHS185	27.94	N27°44'40"E
EHS186	30.67	N11°45'46"E
EHS187	26.78	N03°54'07"W
EHS188	32.56	N20°05'08"W
EHS189	23.93	N17°51'49"W
EHS190	55.20	N05°02'06"W
EHS191	34.66	N03°03'34"E
EHS192	34.18	N10°15'45"W
EHS193	28.24	N23°23'49"W
EHS194	45.69	N38°58'35"W
EHS195	17.75	N46°01'55"W
EHS196	39.37	N12°26'58"W
EHS197	19.55	N12°03'03"E
EHS198	18.59	N06°32'59"W
EHS199	19.08	N26°48'37"W
EHS200	15.61	N44°29'36"W
EHS201	29.48	N12°04'21"W
EHS202	27.54	N14°56'18"W
EHS203	21.37	N24°31'02"W
EHS204	133.40	N33°24'13"W
EHS205	21.81	N22°11'31"W
EHS206	20.34	N13°06'33"W
EHS207	28.26	N09°00'56"W
EHS208	23.73	N20°00'19"W
EHS209	17.00	N28°48'15"W
EHS210	28.96	N38°44'17"W
EHS211	23.15	N50°00'04"W
EHS212	105.82	N62°18'49"W
EHS213	11.48	N47°22'43"W
EHS214	15.56	N15°49'03"W
EHS215	48.26	N09°00'59"E
EHS216	11.69	N01°17'32"E
EHS217	23.38	N11°58'09"W
EHS218	15.32	N26°36'20"W
EHS219	28.03	N43°01'15"W
EHS220	15.97	N59°41'06"W
EHS221	79.82	N64°13'17"W
EHS222	24.97	N78°37'05"W
EHS223	27.35	S33°57'38"E
EHS224	70.65	S62°37'20"E
EHS225	12.96	S60°20'03"E
EHS226	16.44	S48°05'30"E
EHS227	17.03	S33°15'17"E
EHS228	20.21	S16°43'59"E
EHS229	53.65	S08°37'35"W
EHS230	11.85	S02°49'41"E
EHS231	11.73	S14°40'50"E
EHS232	13.49	S27°21'56"E
EHS233	22.61	S45°34'23"E
EHS234	91.93	S59°18'11"E
EHS235	18.39	S52°07'40"E
EHS236	14.92	S42°48'53"E
EHS237	16.57	S34°00'43"E
EHS238	16.29	S24°49'26"E
EHS239	21.15	S14°21'03"E
EHS240	66.48	S14°16'12"E
EHS241	120.68	S34°07'17"E
EHS242	23.97	S32°28'03"E
EHS243	18.88	S12°17'24"E

LINE TABLE

LINE	LENGTH	BEARING
EHS244	18.12	S10°32'20"W
EHS245	27.50	S00°11'38"W
EHS246	15.08	S26°54'47"E
EHS247	12.71	S42°02'56"E
EHS248	8.92	S19°00'23"E
EHS249	27.54	S04°13'04"W
EHS250	18.10	S07°09'05"E
EHS251	20.18	S17°19'26"E
EHS252	18.54	S27°36'50"E
EHS253	22.35	S38°28'54"E
EHS254	43.29	S36°46'19"E
EHS255	20.11	S00°41'31"E
EHS256	18.33	S22°54'56"W
EHS257	40.16	S53°47'34"W
EHS258	38.49	S79°04'27"W
EHS259	47.75	N75°17'34"W
EHS260	41.82	N70°09'06"W
EHS261	56.09	N77°22'58"W
EHS262	34.30	N80°14'20"W
EHS263	54.85	S85°00'17"W
EHS264	22.28	S71°39'09"W
EHS265	43.14	S60°20'35"W
EHS266	108.91	S45°09'25"W
EHS267	34.73	S67°20'01"W
EHS268	12.31	N63°10'24"W
EHS269	12.62	N76°26'28"W
EHS270	27.23	N88°53'34"W
EHS271	14.65	N52°34'31"W
EHS272	37.92	N59°32'11"W
EHS273	20.20	N75°31'52"W
EHS274	30.76	N59°35'23"W
EHS275	23.10	N31°59'29"W
EHS276	21.24	N14°10'00"W
EHS277	17.31	N18°17'09"W
EHS278	36.03	N35°59'03"W
EHS279	51.52	N51°51'31"W
EHS280	44.97	N30°57'21"W
EHS281	36.26	N39°53'39"W
EHS282	45.92	N50°22'27"W
EHS283	53.34	N63°02'20"W
EHS284	58.10	N77°15'57"W
EHS285	44.48	S89°38'28"W
EHS286	32.06	N86°51'18"W
EHS287	30.10	N62°33'41"W
EHS288	15.45	N53°23'03"W
EHS289	27.60	N40°16'01"W
EHS290	28.02	N54°24'54"W
EHS291	22.84	N85°39'57"W
EHS292	23.24	S72°59'03"W
EHS293	13.19	N89°21'49"W
EHS294	16.54	N68°18'24"W
EHS295	23.19	N47°27'17"W
EHS296	35.65	N61°04'44"W
EHS297	24.34	N85°56'28"W
EHS298	34.97	S72°38'06"W
EHS299	10.87	N81°11'15"W
EHS300	13.71	N49°50'56"W
EHS301	29.42	N35°04'44"W
EHS302	15.82	N47°54'19"W
EHS303	42.19	N63°45'32"W
EHS304	36.19	N82°32'51"W
EHS305	36.53	S71°18'31"E
EHS306	17.87	S49°52'17"E
EHS307	26.70	S19°44'58"E
EHS308	30.12	S33°43'26"E
EHS309	29.92	S63°37'04"E
EHS310	25.62	N88°46'12"E
EHS311	21.96	N65°06'31"E
EHS312	16.98	N60°29'12"E
EHS313	9.58	S66°40'40"E
EHS314	30.43	S21°45'28"E
EHS315	27.99	S43°48'56"E
EHS316	15.42	S60°08'42"E
EHS317	31.67	S76°27'43"E
EHS318	20.11	N85°35'46"E
EHS319	16.56	N79°22'25"E
EHS320	16.35	S74°51'48"E
EHS321	26.31	S37°02'45"E
EHS322	13.87	S24°16'34"W
EHS323	24.38	S59°00'28"W
EHS324	23.89	S56°08'12"W
EHS325	36.11	S52°34'04"W
EHS326	29.09	S48°02'57"W
EHS327	30.96	S43°55'11"W
EHS328	36.10	S50°57'16"W
EHS329	28.98	S57°46'50"W
EHS330	149.84	S71°27'45"W

LINE TABLE

LINE	LENGTH	BEARING
EHS331	20.03	N69°59'39"E
EHS332	150.63	N71°35'30"E
EHS333	56.79	N56°49'05"E
EHS334	49.23	N53°53'40"E
EHS335	60.36	N54°18'29"E
EHS336	36.83	N61°14'48"E
EHS337	45.58	N65°30'29"E
EHS338	38.60	N69°51'40"E
EHS339	29.81	N81°04'37"E
EHS340	37.38	S81°08'51"E
EHS341	44.26	S63°10'58"E
EHS342	44.65	S43°36'20"E
EHS343	31.89	S26°46'03"E
EHS344	21.17	S24°45'24"E
EHS345	37.93	S39°49'54"E
EHS346	30.28	S56°15'46"E
EHS347	13.68	S37°00'58"E
EHS348	30.84	S10°57'44"E
EHS349	45.46	S28°18'50"E
EHS350	14.20	S45°46'06"E
EHS351	30.22	S58°42'42"E
EHS352	33.41	S67°08'01"E
EHS353	17.43	S47°57'58"E
EHS354	27.81	S28°08'04"E
EHS355	16.65	S03°50'47"W
EHS356	29.35	S28°28'54"W
EHS357	24.36	S57°17'07"W
EHS358	28.73	S85°20'49"W
EHS359	30.24	S76°29'50"W
EHS360	38.61	S66°09'39"W
EHS361	21.28	S57°10'19"W
EHS362	37.93	S48°17'08"W
EHS363	35.71	S42°54'12"W
EHS364	31.83	S57°48'31"W
EHS365	20.01	S67°38'19"W
EHS366	30.54	S63°29'21"W
EHS367	44.52	S55°39'06"W
EHS368	73.21	S75°50'55"W
EHS369	38.40	S71°13'52"W
EHS370	12.72	S54°58'58"W
EHS371	13.77	S44°02'54"W
EHS372	21.71	S89°46'20"E
EHS373	14.35	N84°26'35"E
EHS374	22.01	N75°27'30"E
EHS375	31.33	N81°18'47"E
EHS376	31.31	N77°18'24"E
EHS377	37.14	N72°18'02"E
EHS378	26.74	N58°59'42"E
EHS379	32.40	N48°11'59"E
EHS380	29.55	N61°47'42"E
EHS381	38.33	N55°37'27"E
EHS382	26.62	N45°54'50"E
EHS383	34.60	N44°38'32"E
EHS384	18.38	N61°46'08"E
EHS385	24.86	N80°53'19"E
EHS386	57.40	N88°59'09"E
EHS387	55.45	N72°08'40"E
EHS388	82.67	N66°01'13"E
EHS389	60.48	N54°09'06"E
EHS390	49.15	N56°17'07"E
EHS391	60.69	N56°17'07"E
EHS392	32.74	N49°41'10"E
EHS393	37.39	N61°51'36"E
EHS394	29.57	N78°09'29"E
EHS395	29.08	S87°34'47"E
EHS396	29.78	S80°01'55"E
EHS397	40.58	S73°24'53"E
EHS398	42.02	S75°56'10"E
EHS399	24.72	S82°39'13"E
EHS400	11.86	S50°42'39"E
EHS401	14.71	S19°58'08"E
EHS402	11.08	S09°52'00"W
EHS403	17.41	S27°37'14"W
EHS404	23.26	S18°42'00"W
EHS405	21.71	S07°43'04"W
EHS406	26.99	S04°10'49"E
EHS407	23.71	S16°34'10"E
EHS408	20.85	S27°27'15"E
EHS409	21.34	S38°53'31"E
EHS410	24.34	S46°24'13"E
EHS411	41.16	S51°08'08"E
EHS412	56.33	S52°56'43"E
EHS413	47.90	S49°33'40"E
EHS414	45.41	S59°02'19"E
EHS415	31.32	S70°54'13"E
EHS416	34.40	S81°03'33"E
EHS417	33.54	N88°26'31"E

LINE TABLE

LINE	LENGTH	BEARING
EHS418	30.46	N78°33'10"E
EHS419	30.98	N69°03'37"E
EHS420	28.66	N59°50'50"E
EHS421	21.04	N50°44'55"E
EHS422	9.94	N63°43'30"E
EHS423	11.61	N85°06'06"E
EHS424	16.49	S66°53'06"E
EHS425	22.54	S37°55'39"E
EHS426	24.77	S38°52'52"E
EHS427	30.01	S43°40'29"E
EHS428	38.13	S49°38'17"E
EHS429	39.61	S56°26'33"E
EHS430	36.06	S63°03'58"E
EHS431	35.58	S64°11'19"E
EHS432	28.13	S50°11'45"E
EHS433	60.04	S30°29'49"E
EHS434	45.61	S28°49'22"E
EHS435	40.40	S37°09'19"E
EHS436	35.63	S44°31'13"E
EHS437	39.81	S39°46'36"E
EHS438	27.16	S34°20'18"E
EHS439	15.63	S19°16'57"E
EHS440	14.39	S00°03'36"E
EHS441	25.21	S23°42'54"W
EHS442	36.14	S52°37'26"W
EHS443	9.95	S53°31'28"W
EHS444	20.99	N85°56'32"W
EHS445	16.01	S85°52'01"W
EHS446	36.89	S72°50'41"W
EHS447	33.81	S71°19'45"W
EHS448	27.17	S87°40'01"W
EHS449	29.98	S80°36'17"W
EHS450	23.91	S73°56'45"W
EHS451	30.33	S81°57'08"W
EHS452	27.69	N53°08'39"W
EHS453	30.08	N27°37'06"W
EHS454	21.12	N48°03'12"W
EHS455	31.90	N70°27'26"W
EHS456	30.26	S83°13'54"W
EHS457	19.69	S62°08'22"W
EHS458	31.84	S40°22'11"W
EHS459	43.66	S18°15'48"W
EHS460	46.20	S42°42'50"W
EHS461	30.98	S41°15'25"W
EHS462	27.52	S63°46'02"W
EHS463	27.72	N84°58'53"W
EHS464	25.20	N55°04'13"W
EHS465	13.67	N33°20'23"W
EHS466	21.35	N42°13'17"W
EHS467	17.73	N66°13'30"W
EHS468	20.36	N66°09'54"W
EHS469	28.99	N48°25'08"W
EHS470	24.41	N68°12'59"W
EHS471	23.06	N86°56'26"W
EHS472	27.61	N57°21'49"W
EHS473	32.02	N65°35'39"W
EHS474	28.04	N77°34'50"W
EHS475	39.55	N57°03'42"W
EHS476	27.21	N50°22'34"W
EHS477	9.06	N52°19'07"W
EHS478	16.24	N24°20'12"W
EHS479	12.12	N05°35'39"E
EHS480	13.32	N03°03'44"W
EHS481	19.17	N23°42'05"W
EHS482	18.38	N47°35'00"W
EHS483	31.52	N79°36'04"W
EHS484	28.19	S70°12'20"W
EHS485	29.75	S52°02'10"W
EHS486	29.56	S31°56'07"W
EHS487	16.06	S31°15'28"W
EHS488	15.17	S40°13'58"W
EHS489	29.31	S53°02'20"W
EHS490	29.16	S66°15'06"W
EHS491	25.38	S67°06'52"W
EHS492		NOT USED
EHS493	30.87	N85°13'06"E
EHS494	17.84	N67°14'56"E
EHS495	27.66	N59°01'49"E
EHS496	33.44	N47°59'20"E
EHS497	38.12	N39°46'31"E
EHS498	22.67	N59°22'31"E
EHS499	10.54	S87°07'37"E
EHS500	11.05	S50°30'05"E
EHS501	30.33	S16°29'31"E
EHS502	23.41	S41°27'25"E
EHS503	27.89	S60°19'12"E
EHS504	28.22	S50°04'07"E

LINE TABLE

LINE	LENGTH	BEARING
EHS505	31.06	S61°11'59"E
EHS506	36.00	S76°31'32"E
EHS507	32.04	S58°00'08"E
EHS508	29.38	S60°50'34"E
EHS509	19.67	N88°26'11"E
EHS510	16.09	S69°02'54"E
EHS511	43.40	S52°56'10"E
EHS512	15.04	S72°59'54"E
EHS513	16.72	S55°18'42"E
EHS514	13.86	S33°28'51"E
EHS515	16.51	S44°30'22"E
EHS516	26.40	S60°06'59"E
EHS517	18.24	S76°21'22"E
EHS518	26.64	S81°49'23"E
EHS519	10.73	S50°37'29"E
EHS520	16.43	S22°20'27"E
EHS521	11.20	S06°58'38"W
EHS522	143.02	S16°29'21"W
EHS523	22.23	S15°22'20"W
EHS524	36.38	S04°49'03"W
EHS525	24.41	S05°20'47"E
EHS526	14.38	S32°41'48"W
EHS527	9.28	N41°13'23"E
EHS528	15.58	N26°22'21"E
EHS529	50.69	N05°35'26"E
EHS530	27.79	N16°35'34"E
EHS531	157.84	N16°29'21"E
EHS532	31.50	N22°34'59"E
EHS533	29.50	N32°27'30"E
EHS534	43.69	N44°35'15"E
EHS535	16.07	N42°59'29"E
EHS536	14.75	N30°13'14"E
EHS537	21.24	N27°40'34"E
EHS538	8.45	S84°00'25"E
EHS539	22.36	S27°41'16"E
EHS540	30.00	S39°43'52"E
EHS541	31.29	S60°38'48"E
EHS542	30.16	S81°37'06"E
EHS543	29.61	N77°59'26"E
EHS544	34.48	N63°28'38"E
EHS545	32.61	N76°50'56"E
EHS546	25.89	S88°40'04"E
EHS547	55.66	N71°02'28"E
EHS548	12.89	S67°01'49"W
EHS549	18.90	S73°38'17"W
EHS550	14.23	N83°52'34"W
EHS551	22.40	N71°55'21"W
EHS552	35.30	N80°46'09"W
EHS553	33.05	N72°47'00"W
EHS554	29.49	N59°18'45"W
EHS555	23.06	N64°35'56"W
EHS556	36.41	N70°34'56"W
EHS557	28.70	S17°23'21"W
EHS558	38.30	S68°20'39"E
EHS559	24.14	S62°36'05"E
EHS560	22.74	S59°26'13"E
EHS561	28.81	S69°51'45"E
EHS562	28.95	S81°37'03"E
EHS563	16.81	S79°06'48"E
EHS564	33.98	S75°09'58"E
EHS565	24.32	S89°09'11"E
EHS566	17.92	S56°43'15"E
EHS567	21.55	N20°07'22"W
EHS568	36.06	N01°07'09"W
EHS569	30.25	N31°05'51"E
EHS570	31.70	N13°05'08"E
EHS571	30.44	N13°05'00"W
EHS572	20.49	N00°21'45"E
EHS573	21.59	N15°44'23"E
EHS574	38.67	N02°52'28"W
EHS575	29.24	N26°00'28"W
EHS576	36.97	N48°33'04"W
EHS577	21.83	N68°33'31"W
EHS578	39.29	N85°27'37"W
EHS579	12.04	N65°26'32"W
EHS580	41.39	N49°57'16"W
EHS581	29.28	N57°51'20"W
EHS582	28.09	N39°53'59"W
EHS583	32.80	N13°13'05"W
EHS584	18.93	N00°20'16"W
EHS585	36.90	N14°04'05"W
EHS586	24.74	N29°13'37"W
EHS587	38.81	N44°51'31"W
EHS588	33.92	N59°49'10"W
EHS589	14.42	N37°39'55"W
EHS590	14.65	N13°04'52"W
EHS591	31.80	N19°58'28"W

LINE TABLE

LINE	LENGTH	BEARING
EHS592	32.72	N40°57'51"W
EHS593	36.42	N33°12'50"W
EHS594	15.17	N48°34'00"W
EHS595	13.69	N62°07'03"W
EHS596	29.67	N76°17'01"W
EHS597	14.64	N67°12'15"W
EHS598	15.39	N58°00'04"W
EHS599	30.01	N46°59'00"W
EHS600	93.95	N14°01'50"W
EHS601	21.33	N00°10'10"E
EHS602	37.21	N26°21'01"E
EHS603	30.78	N11°33'03"W
EHS604	22.96	N08°12'24"W
EHS605	20.58	N07°33'34"E
EHS606	15.41	N17°33'08"E
EHS607	12.75	N03°56'55"W
EHS608	11.29	N29°48'50"W
EHS609	14.42	N57°30'58"W
EHS610	13.01	N77°38'11"W
EHS611	24.45	N63°20'36"W
EHS612	34.27	N44°32'27"W
EHS613	37.85	N62°35'48"W
EHS614	24.40	N57°35'21"W
EHS615	24.73	N44°42'04"W
EHS616	41.57	N27°15'47"W
EHS617	23.22	N10°13'19"W
EHS618	37.61	N04°47'11"W
EHS619	44.05	N29°50'54"W
EHS620	21.24	N51°11'13"W
EHS621	31.31	N65°30'24"W
EHS622	20.33	N45°16'21"W
EHS623	20.58	N16°55'33"W
EHS624	26.79	N08°47'34"W
EHS625	34.09	N40°57'27"W
EHS626	25.40	N31°32'46"W
EHS627	11.22	N44°00'56"W
EHS628	23.02	N67°22'53"W
EHS629	60.99	N57°39'31"W
EHS630	33.06	S12°15'37"E
EHS631	33.56	S05°52'31"E
EHS632	65.53	S03°37'51"W
EHS633	36.60	S13°25'43"W
EHS634	45.48	S17°05'30"W
EHS635	23.09	S01°16'54"W
EHS636	50.95	S20°42'08"E
EHS637	42.81	S47°05'33"E
EHS638	32.50	S30°45'28"E
EHS639	14.57	S08°23'09"E
EHS640	30.87	S04°34'40"W
EHS641	31.86	S04°58'44"E
EHS642	25.97	S15°58'54"E
EHS643	17.76	S24°17'50"E
EHS644	12.49	S04°58'22"E
EHS645	21.03	S18°58'22"W
EHS646	46.45	S19°59'23"E
EHS647	20.95	S00°10'40"E
EHS648	38.93	S09°30'15"W
EHS649	20.27	S40°11'48"E
EHS650	23.36	S78°30'52"E
EHS651	43.82	S83°37'43"E
EHS652	44.10	N80°52'48"E
EHS653	25.12	N88°48'14"E
EHS654	26.54	S68°28'50"E
EHS655	32.35	S45°09'22"E
EHS656	75.01	S41°04'44"E
EHS657	44.87	S21°59'09"E
EHS658	26.51	S02°20'53"E
EHS659	18.86	S19°17'06"E
EHS660	43.31	S43°17'04"E
EHS661	50.41	S22°50'14"E
EHS662	33.88	S01°45'58"E
EHS663	31.50	S14°31'49"W
EHS664	24.84	S36°52'36"W
EHS665	36.48	S59°00'36"W
EHS666	62.94	S84°27'48"W
EHS667	19.63	S53°19'08"W
EHS667	19.63	S53°19'08"W
EHS668	59.35	S61°37'14"W
EHS669	36.46	S81°27'43"W
EHS670	13.09	S49°08'09"W
EHS671	33.95	S02°15'04"W
EHS672	20.96	S15°56'15"W
EHS673	21.01	S14°18'52"W
EHS674	24.06	S10°42'39"E
EHS675	45.12	S19°06'09"E
EHS676	82.08	S17°48'08"E
EHS677	36.01	S04°04'29"W

LINE TABLE

LINE	LENGTH	BEARING
EHS678	35.77	S49°48'32"W
EHS679	37.26	S78°32'48"W
EHS680	24.85	S45°07'45"W
EHS681	60.80	S07°21'19"E
EHS682	65.80	S07°41'39"W
EHS683	61.72	S15°58'02"W
EHS684	57.51	S06°40'46"E
EHS685	32.25	S26°22'44"E
EHS686	53.00	S45°04'17"E
EHS687	14.35	S33°47'32"E
EHS688	77.31	S02°03'23"E
EHS689	31.78	S11°34'22"E
EHS690	26.09	S19°35'13"W
EHS691	157.83	S13°59'35"E
EHS692	43.92	S75°07'47"E
EHS693	56.28	S67°54'09"E
EHS694	22.19	S81°07'50"E
EHS695	36.21	N87°19'23"E
EHS696	29.23	S37°53'06"E
EHS697	47.09	S10°55'10"E
EHS698	44.89	S13°31'42"W
EHS699	23.85	S02°13'27"E
EHS700	22.20	S18°11'18"E
EHS701	36.20	S34°29'27"E
EHS702	15.73	S10°50'29"E
EHS703	15.93	S16°49'24"W
EHS704	49.32	S30°56'47"W
EHS705	36.76	S36°49'43"W
EHS706	17.34	S68°56'59"W
EHS707	19.66	N88°42'08"W
EHS708	29.68	N66°55'07"W
EHS709	18.24	N84°18'26"W
EHS710	26.83	S70°33'38"W
EHS711	23.94	S42°12'37"W
EHS712	29.80	S12°09'14"W
EHS713	42.11	S20°43'30"E
EHS714	44.72	S12°48'44"E
EHS715	44.98	S05°24'16"E
EHS716	46.40	S18°15'20"E
EHS717	31.02	S05°04'56"E
EHS718	43.28	S01°34'14"W
EHS719	15.88	S43°21'18"W
EHS720	28.36	S69°12'51"W
EHS721	34.57	S88°28'52"W
EHS722	32.32	S60°33'26"W
EHS723	11.61	S31°52'38"W
EHS724	11.74	S16°51'19"W
EHS725	28.36	S38°29'14"W
EHS726	64.01	S10°02'55"W
EHS727	32.78	S03°17'05"E
EHS728	22.58	S06°02'25"E
EHS729	15.52	S40°45'31"W
EHS730	9.48	S03°12'18"E
EHS731	40.02	S26°30'46"E
EHS732	31.16	S11°37'12"E
EHS733	52.03	S16°28'12"E
EHS734	31.70	S05°52'03"E
EHS735	27.41	S03°17'06"W
EHS736	28.90	S10°19'35"W
EHS737	26.99	S07°16'06"E
EHS738	27.61	S18°12'48"E
EHS739	21.88	S09°23'31"E
EHS740	44.04	S01°06'31"E
EHS741	16.35	S22°50'05"E
EHS742	34.77	S23°29'14"E
EHS743	53.09	N32°46'34"E
EHS744	49.98	N04°12'01"W
EHS745	74.67	N31°31'44"W
EHS746	25.50	N42°35'07"W
EHS747	47.78	N66°01'07"W
EHS748	37.85	S86°34'14"W
EHS749	36.49	S89°40'58"W
EHS750	113.68	N34°11'32"W
EHS751	42.64	N40°16'23"W
EHS752	44.75	N24°10'36"W
EHS753	43.66	S15°29'49"E

LINE TABLE

LINE	LENGTH	BEARING
EHS754	44.14	S31°09'30"E
EHS755	44.33	S45°24'16"E
EHS756	47.63	S27°27'53"E
EHS757	67.07	S14°20'30"E
EHS758	20.30	S36°43'46"E
EHS759	38.71	S57°11'10"E
EHS760	36.33	S83°14'47"E
EHS761	31.62	N82°08'57"E
EHS762	25.96	S48°43'05"E
EHS763	17.33	S03°22'15"W
EHS764	80.75	S46°46'30"W
EHS765	63.49	S42°04'25"E
EHS766	51.20	S43°10'45"E
EHS767	34.04	S58°33'26"E
EHS768	40.01	S59°45'47"E
EHS769	46.88	S47°30'52"E
EHS770	41.89	S24°21'29"E
EHS771	43.17	S18°01'36"E
EHS772	28.00	S01°37'48"E
EHS773	30.60	S61°17'55"E
EHS774	45.62	S22°23'56"E
EHS775	75.11	S42°06'05"E
EHS776	94.47	S45°46'18"E
EHS777	56.72	S50°02'29"E
EHS778	40.15	S37°40'10"E
EHS779	40.77	S21°26'00"E
EHS780	46.68	S11°59'45"E
EHS781	12.39	S48°16'07"E
EHS782	24.03	N39°58'48"W
EHS783	58.70	N11°58'29"W
EHS784	18.14	N38°10'27"W
EHS785	12.91	N58°50'11"W
EHS786	28.72	N77°34'56"W
EHS787	16.06	N61°02'04"W
EHS788	30.11	N57°00'19"W
EHS789	29.46	N79°31'26"W
EHS790	37.10	S87°21'38"W
EHS791	23.34	N78°36'52"W
EHS792	28.15	N62°51'09"W
EHS793	16.23	N73°46'10"W
EHS794	9.95	N80°12'06"W
EHS795	15.76	N86°31'10"W
EHS796	11.72	S86°43'46"W
EHS797	15.99	S79°55'20"W
EHS798	27.18	S69°31'27"W
EHS799	89.71	S70°03'14"W
EHS800	34.15	N60°42'40"W
EHS801	34.73	S23°45'23"W
EHS802	45.66	S62°16'18"E
EHS803	67.77	N68°57'30"E
EHS804	45.63	N67°10'03"E
EHS805	29.65	N74°15'59"E
EHS806	35.13	S81°36'00"E
EHS807	24.86	S59°15'57"E
EHS808	38.29	S75°19'35"E
EHS809	28.24	S87°59'03"E
EHS810	29.74	S62°27'41"E
EHS811	28.40	S48°31'34"E
EHS812	15.90	S71°54'49"E
EHS813	14.65	S87°10'27"E
EHS814	14.23	N86°44'00"E
EHS815	12.90	S58°09'11"E
EHS816	10.49	S24°48'25"E
EHS817	38.67	S10°34'35"E
EHS818	45.23	S35°32'43"E
EHS819	37.54	S55°48'26"E
EHS820	36.88	S81°58'57"E
EHS821	20.84	N71°25'40"E
EHS822	65.61	N87°06'03"E
EHS823	91.27	N68°42'57"E
EHS824	18.12	S02°36'13"E
EHS825	96.26	S36°08'48"W
EHS826	67.26	S60°18'31"W
EHS827	25.04	S14°16'12"W
EHS828	48.34	S15°43'06"E
EHS829	45.97	S45°12'03"E

LINE TABLE

LINE	LENGTH	BEARING
EHS830	22.59	S18°16'11"W
EHS831	58.34	S69°05'55"E
EHS832	32.73	S51°10'54"E
EHS833	82.43	N83°39'02"E
EHS834	40.01	S82°02'44"E
EHS835	36.59	N17°04'18"E
EHS836	19.47	N35°45'54"E
EHS837	13.59	N57°36'23"E
EHS838	28.75	S86°32'53"E
EHS839	21.86	N45°28'12"E
EHS840	34.76	N24°23'07"E
EHS841	32.37	N38°48'29"E
EHS842	70.73	N54°19'16"E
EHS843	75.18	N43°26'38"E
EHS844	36.27	N54°23'15"E
EHS845	32.13	N80°52'25"E
EHS846	20.74	N38°54'56"E
EHS847	61.76	N60°37'25"E
EHS848	61.01	N68°12'24"E
EHS849	35.59	N78°17'12"E
EHS850	36.05	N39°13'38"E
EHS851	20.16	N61°56'14"E
EHS852	24.31	N44°47'32"E
EHS853	34.94	N14°31'41"E
EHS854	28.58	N55°23'42"W
EHS855	23.42	N42°29'27"W
EHS856	20.60	N00°34'44"W
EHS857	18.71	N27°08'41"E
EHS858	28.27	N59°28'50"E
EHS859	38.51	N74°56'31"E
EHS860	25.19	N60°52'52"E
EHS861	14.52	N18°08'14"E
EHS862	14.85	N67°15'27"W
EHS863	19.76	N87°16'29"W
EHS864	20.07	N47°44'46"W
EHS865	22.49	S53°51'19"W
EHS866	12.93	N35°43'04"W
EHS867	23.71	N55°26'28"W
EHS868	38.19	N71°43'40"W
EHS869	21.29	N87°18'40"W
EHS870	44.11	S77°15'04"W
EHS871	20.22	S21°10'38"W
EHS872	57.02	N63°20'01"W
EHS873	23.67	N57°02'12"E
EHS874	31.48	N39°34'35"E
EHS875	67.14	N48°00'36"E
EHS876	30.98	N24°05'20"E
EHS877	21.48	N68°49'36"E
EHS878	24.59	N42°42'45"E
EHS879	105.07	N54°33'19"E
EHS880	41.88	N41°13'07"E
EHS881	27.03	N65°31'43"E
EHS882	14.38	N82°41'18"E
EHS883	48.90	S66°21'13"E
EHS884	47.93	N64°37'15"E
EHS885	12.90	N74°04'55"E
EHS886	13.48	N87°25'57"E
EHS887	23.26	S53°09'29"E
EHS888	32.44	S32°31'38"E
EHS889	31.73	S47°36'55"E
EHS890	11.85	S72°29'16"E
EHS891	34.15	S89°06'52"E
EHS892	20.69	N80°51'47"E
EHS893	23.77	N64°08'08"E
EHS894	11.81	N29°03'33"E
EHS895	70.84	N42°07'12"E
EHS896	27.79	N35°43'39"E
EHS897	18.51	N77°47'21"E
EHS898	99.37	N49°38'20"E
EHS899	32.52	N18°57'13"W
EHS900	38.73	N65°06'55"E
EHS901	56.83	N81°48'44"E
EHS902	35.94	N70°52'37"E
EHS903	39.80	N58°09'34"E
EHS904	10.39	N83°29'58"E
EHS905	23.30	N09°26'24"E

LINE TABLE

LINE	LENGTH	BEARING
EHS906	15.40	N23°43'09"E
EHS907	25.03	N44°09'21"E
EHS908	19.54	N55°54'32"E
EHS909	64.68	N68°50'42"E
EHS910	70.11	N73°59'59"E
EHS911	43.68	N59°46'06"E
EHS912	42.79	N75°36'20"E
EHS913	26.73	N27°17'27"E
EHS914	17.21	N73°15'03"E
EHS915	24.99	S48°44'57"E
EHS916	22.16	S89°05'01"E
EHS917	39.62	N20°08'38"E
EHS918	33.20	S79°51'29"E
EHS919	30.42	N61°00'50"E
EHS920	114.88	N78°53'59"E
EHS921	44.39	N63°35'26"E
EHS922	40.72	N15°30'40"E
EHS923	35.14	N32°07'25"E
EHS924	11.95	N82°56'45"E
EHS925	27.66	S79°12'21"E
EHS926	36.90	N50°43'20"E
EHS927	15.07	N88°41'01"E
EHS928	12.97	N31°22'03"E
EHS929	96.87	N81°57'56"E
EHS930	39.59	N73°16'37"E
EHS931	93.90	N56°54'50"E
EHS932	86.99	N59°53'52"E
EHS933	66.43	N55°40'17"E
EHS934	51.82	N54°05'34"E
EHS935	105.95	N72°26'14"E
EHS936	30.37	N78°29'08"E
EHS937	30.82	N56°53'13"E
EHS938	42.59	N45°11'09"E
EHS939	52.53	N78°20'42"E
EHS940	14.56	N29°45'18"E
EHS941	40.45	N05°51'30"E
EHS942	20.65	N49°27'11"W
EHS943	34.40	N26°34'28"E
EHS944	23.34	N13°11'18"E
EHS945	23.41	N28°59'49"W
EHS946	61.58	N43°11'42"E
EHS947	136.71	N40°23'17"E
EHS948	190.75	N51°07'54"E
EHS949	87.51	N39°22'23"E
EHS950	45.15	N84°34'54"E
EHS951	17.90	N13°47'13"E
EHS952	41.51	N20°28'31"W
EHS953	25.61	N57°45'38"E
EHS954	27.94	N18°40'35"E
EHS955	18.43	N75°08'50"E
EHS956	90.66	N32°14'06"E
EHS957	61.61	N48°28'46"E
EHS958	62.13	N22°13'09"E
EHS959	54.67	N47°01'59"E
EHS960	39.94	N13°40'13"E
EHS961	28.17	N46°59'53"E
EHS962	18.43	S74°03'39"E
EHS963	72.31	N54°53'05"E
EHS964	52.94	N76°36'07"E
EHS965	21.24	N42°55'18"E
EHS966	65.45	S83°31'32"E

The WLB Group INC.
WLB
Engineering • Planning • Surveying
Landscape Architecture • Urban Design
Offices located in: Tucson, Phoenix and Flagstaff, Arizona and Las Vegas, Nevada.
4444 E. Broadway Tucson, Az 85711
Office (520)881-7480, Fax (520)881-7492

REGISTERED LAND SURVEYOR
CERTIFICATE NO. 12214
JACK A. BUCHANAN
DATE SIGNED
Arizona U.S.A.
EXPIRES 3/31/2011
(INDICATES RENEWAL DATE)

FINAL PLAT FOR STONE CANYON VIII RANCHO VISTOSO NEIGHBORHOOD 12 LOTS 486 THRU 602, BLOCKS 1 AND 2 AND COMMON AREA A

BEING PORTION OF SECTION 13, 23 & 24
T.11S., R.13E., G. & S.R.M.,
TOWN OF ORO VALLEY, PIMA COUNTY, ARIZONA

APRIL 2010
SCALE: 1" = 40'
185050-A-012-0106

Co9-01-42
OV12-05-26
SHEET 43 OF 43